


Give All Information Completely
Make Required Affidavit
Mail or Deliver Report to:
Conservation Division
State Corporation Commission

P. O. Box 17027
Wichita, Kansas 67217
NORTH

WELL PLUGGING RECORD



Locate well correctly on above
Section Plat

Hodgeman County, Sec. 15 Twp. 22S Rge. 23W ~~XX~~ ~~XX~~
Location as "NE/CNW%SW%" or footage from lines SE SE
Lease Owner Hershberger Enterprises, Inc.
Lease Name Armstrong Well No. 1
Office Address Suite 230, O.W. Garvey Bldg., Wichita, Ks. 67202
Character of Well (completed as Oil, Gas or Dry Hole) Dry Hole
Date well completed October 12, 1973
Application for plugging filed Verbal Application 19
Application for plugging approved Verbal Approval 19
Plugging commenced October 12, 1973
Plugging completed October 12, 1973
Reason for abandonment of well or producing formation

If a producing well is abandoned, date of last production 19
Was permission obtained from the Conservation Division or its agents before plugging was commenced? Yes

Name of Conservation Agent who supervised plugging of this well Edgar J. Eves
Producing formation Depth to top Bottom Total Depth of Well 4,601 Feet
Show depth and thickness of all water, oil and gas formations.

OIL, GAS OR WATER RECORDS

CASING RECORD

FORMATION	CONTENT	FROM	TO	SIZE	PUT IN	PULLED OUT
				8-5/8"	285'	None

Describe in detail the manner in which the well was plugged, indicating where the mud fluid was placed and the method or methods used in introducing it into the hole. If cement or other plugs were used, state the character of same and depth placed, from feet to feet for each plug set.

Filled hole with heavy rotary mud from 4,601 feet (rotary total depth) to 800 feet. Set plug at 800 feet and cemented with 80 sacks cement. Filled hole with heavy rotary mud from 800 feet to 285 feet. Set plug at 285 feet and cemented with 30 sacks cement. Filled hole from 285 feet to 40 feet. Set solid plug at 40 feet and cemented to cellar with 15 sacks cement, two sacks cement in rat hole.

Plugging operations accomplished utilizing Halliburton Oil Well Cementing pump truck through 4 1/2 inch drill pipe.

RECEIVED
STATE CORPORATION COMMISSION
OCT 15 1973
CONSERVATION DIVISION
Wichita, Kansas


(If additional description is necessary, use BACK of this sheet)
Name of Plugging Contractor H-30, Inc.
Address 200 North Main, Wichita, Kansas 67202

STATE OF Kansas, COUNTY OF Sedgwick, ss.
Dean Britting, Agent (Name of owner) of the above-described well, being first duly sworn on oath, says: That I have knowledge of the facts, statements, and matters herein contained and the log of the above described well filed and that the same are true and correct. So help me God.

(Signature) Dean Britting
200 No. Main, Wichita, Kansas 67202 (Address)

SUBSCRIBED AND SWORN TO before me this 12th day of October, 1973

My commission expires June 30, 1974
Elsie Willison Notary Public.



15-083-20323-0000

KANSAS GEOLOGICAL SOCIETY
KANSAS WELL LOG BUREAU - KANSAS WELL SAMPLE BUREAU
KANSAS GEOLOGICAL SOCIETY BUILDING
508 EAST MURDOCK - WICHITA, KANSAS


COMPANY **Hershberger Enterprises, Inc.**

SEC. **15** T. **22S** R. **23W**
LOC. **SE SE**

FARM **Armstrong** NO. **1**

TOTAL DEPTH **4,601'**
COMM. **September 21, 1973** COMP. **October 12, 1973**
SHOT OR TREATED
CONTRACTOR **H-30, Inc.**
ISSUED

COUNTY **Hodgeman**
KANSAS



CASING

20	10	
15	8	-5/8" 285' cemented w/180 sxs cement
12	6	
13	5	

ELEVATION **2,326 KB**

PRODUCTION

FIGURES INDICATE BOTTOM OF FORMATIONS

Clay, Post Rock, Shale and Sand	287'
Shale and Shells	565'
Red Bed	914'
Anhydrite	931'
Shale	970'
Sand	1,485'
Red Bed, Shale and Shells	1,530'
Anhydrite	1,560'
Red Bed, Shale and Shells	1,755'
Shale and Shells	2,330'
Shale, Shells and Lime	2,380'
Shale and Lime	2,585'
Lime and Shale	2,705'
Shale and Lime	2,905'
Lime and Shale	3,055'
Shale and Lime	3,255'
Lime and Shale	3,405'
Shale and Lime	3,545'
Lime and Shale	3,950'
Lime	4,573'
Lime and Chert	4,586'
Lime	4,601'
Rotary Total Depth	4,601'

I hereby certify the above and foregoing to be a true and correct log of the above described well as shown by the drilling reports.

H-30, INC.


RECEIVED
STATE CORPORATION COMMISSION
OCT 15 1973
CONSERVATION DIVISION
Wichita, Kansas

Dean Britting
Dean Britting

State of Kansas }
County of Sedgwick } ss:

Subscribed and Sworn to before me a Notary Public in and for said county and state this 12th. day of October, 1973.

Elsie Willison
Elsie Willison - Notary Public



My Commission Expires:
June 30, 1974