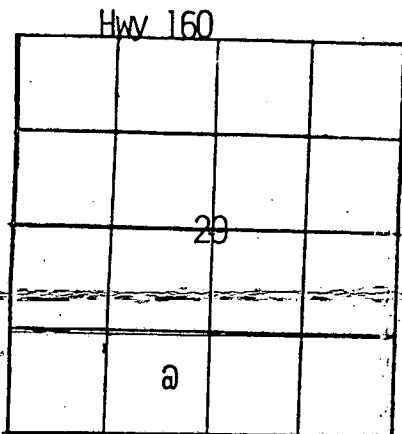


WELL PLUGGING RECORD

Give All Information Completely
 Make Required Affidavit

COUNTY Harper SEC. 29 TWP. 32S RGE. 7W E/W
 Location as in quarters or footage from lines:
645' FS and 415' FEL of SW/4



Locate Well
 correctly on above
 Section Platt.

Lease Owner Edmond Oil & Gas
 Lease Name Puterbaugh Well No. 1
 Office Address P O Box #1863 - Edmond, Ok. 73083
 Character of Well (Completed as Oil, Gas or Dry Hole): dry hole
 Date Well Completed 10/16/82
 Application for plugging filed _____
 Plugging commenced 10/17/82
 Plugging completed 10/17/82
 Reason for abandonment of well or producing formation dry hole

Was permission obtained from the Conservation Division or it's Agent's before plugging was commenced? Yes

Name of Conservation Agent who supervised plugging of this well Gib Thomas Don Thompson
 Producing formation None Depth to top -- bottom -- T.D. 4866'
 Show depth and thickness of all water, oil and gas formations.

OIL, GAS OR WATER RECORDS

Casing Record

Formation	Content	From	To	Size	Put in	Pulled Out
Surface		0	249	8 5/8"	249'	None

Describe in detail the manner in which the well was plugged, indicating where the mud fluid was placed and the method or methods used in introducing it into the hold. If cement or other plugs were used, state the character of same and depth placed, from 0 feet to 300 feet for each plug set.

1st Plug @ 300' w/40 Sax cement
2nd Plug @ 60' w/20 Sax cement
10 Sax cement in rat hole

RECEIVED
 STATE CORPORATION COMMISSION

DEC 15 1982

By Allied Cementing Co. @ 1:00 AM 10/17/82

CONSERVATION DIVISION
 Wichita Kansas

(If additional description is necessary, use BACK of this sheet)
 Name of Plugging Contractor _____

STATE OF Kansas COUNTY OF Sedgwick, ss. _____ &
Stephen R. Bridwell (employee of _____) or (owner or operator) of the above-described well, being first duly sworn on oath, says: That I have knowledge of the facts, statements, and matters herein contained and the log of the above-described well as filed and that the same are true and correct. So help me God.


(Signature) Stephen R. Bridwell
 EDMOND OIL & GAS
 Stephen R. Bridwell

P O Box #1863 (Address)
 Edmond, Okla. 73083

SUBSCRIBED AND SWORN TO before me this 3rd day of November

Lola Lenore Costa
 Lola Lenore Costa
 Notary Public

My Commission expires: November 21, 1984



15-077-20841-0000

GABBERT-JONES, INC.
WICHITA, KANSAS
DRILLERS' WELL LOG

Putarbaugh #1
E/2-SE-SW Sec. 29-328-7W
Harper County, Kansas
Commenced: 10-6-82
Completed: 10-17-82
Operator: Edmond Oil & Gas Co.

Depth		Formation	Remarks
From	To		
0	34	Red rock	
34	252	Shale-Shells-Lime	Ran 6 jts. of 20# @ 5/8"
252	900	Redbed-Shale	chg. set @ 249' cemented
900	1412	Shale-Lime	w/250 sbs cement
1412	4736	Lime-Shale	2# Gel - 3# CC
4736	4768	Shale	RD @ 8:00 P.M. 10-6-82
4768	4835	Lime-Shale	
4835	4866	Lime-Shale-Sand	

4866 T.D.

D & A

RECEIVED
STATE CORPORATION COMMISSION


DEC 15 1982

CONSERVATION DIVISION
Wichita, Kansas


State of Kansas)
)
COUNTY OF SEDGWICK)

I, the undersigned, being duly sworn on oath, state that the above
Drillers' Well Log is true and correct to the best of my knowledge and
belief and according to the records of this office.

GABBERT-JONES, INC.


James S. Sutton, II

Subscribed and sworn to before me
this 21st day of October, 1982.


Lola L. Costa - Notary Public

My Commission expires November 21, 1984.

