

STATE OF KANSAS
STATE CORPORATION COMMISSION

Give All Information Completely
Make Required Affidavit
Mail or Deliver Report to:
Conservation Division
State Corporation Commission
211 No. Broadway
Wichita, Kansas

WELL PLUGGING RECORD

Harper County, Sec. 4 Twp. 33S Rge. 7W (X) (W)

Location as "NE/CNW/SW" or footage from lines. C NW NW

Lease Owner Raymond Oil Company, Inc.

Lease Name Stewart Well No. 1

Office Address 410 Fourth National Bank Building, Wichita, Kansas

Character of Well (completed as Oil, Gas or Dry Hole) Dry Hole

Date well completed November 11 19 61

Application for plugging filed November 11 19 61

Application for plugging approved November 11 19 61

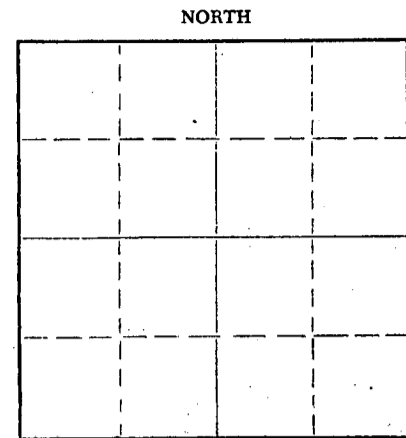
Plugging commenced November 11 19 61

Plugging completed November 11 19 61

Reason for abandonment of well or producing formation Dry Hole

If a producing well is abandoned, date of last production 19

Was permission obtained from the Conservation Division or its agents before plugging was commenced?



Locate well correctly on above Section Plat

Name of Conservation Agent who supervised plugging of this well Fred W. Hampel

Producing formation Depth to top Bottom Total Depth of Well 4879 Feet

Show depth and thickness of all water, oil and gas formations.

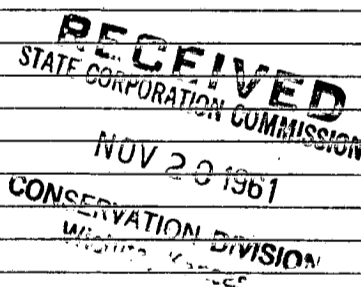
OIL, GAS OR WATER RECORDS

CASING RECORD

FORMATION	CONTENT	FROM	TO	SIZE	PUT IN	PULLED OUT
				9"	319	None

Describe in detail the manner in which the well was plugged, indicating where the mud fluid was placed and the method or methods used in introducing it into the hole. If cement or other plugs were used, state the character of same and depth placed, from feet to feet for each plug set.

Filled with heavy mud to 300'.
Pushed plug 1/4 sx. hull to 300'.
Capped with 20 sx. cement through drill pipe.
Filled to 40' mud.
Pushed plug 1/4 sx. hulls - filled with 10 sx. cement to well cellar.



(If additional description is necessary, use BACK of this sheet)

Name of Plugging Contractor Raymond Oil Company, Inc.

Address 410 Fourth National Bank Building, Wichita, Kansas

STATE OF Kansas, COUNTY OF Sedgwick, ss.

Pat Raymond (employee of owner) or (owner or operator) of the above-described well, being first duly sworn on oath, says: That I have knowledge of the facts, statements, and matters herein contained and the log of the above-described well as filed and that the same are true and correct. So help me God.

(Signature) [Signature] 410 Fourth National Bank Building, Wichita, Kansas (Address)

SUBSCRIBED AND SWORN to before me this 17th day of November, 19 61

My commission expires December 10, 1962

[Signature] Notary Public.



WELL LOG

15-077-00081-0000

COMPANY **RAYMOND OIL COMPANY**

SEC. 4 T. 33S R. 7W

FARM **STEWART**

NO. 1

LOC. C-NW, NW


TOTAL DEPTH **4881'**

COUNTY **HARPER CO., KANSAS**

COMM. **October 26, 1961**

COMP. **November 11, 1961**

CONTRACTOR **GARVEY DRILLING COMPANY**



CASING **9" O 319' w/200 sax.**

ELEVATION

PRODUCTION **D & A**

FIGURES INDICATE BOTTOM OF FORMATIONS

60	Surface soil & red bed
970	Red bed & shale
974	Anhydrite
1185	Shale & shells
1215	Anhydrite
1355	Shale, shells & lime
1720	Lime & shale
1830	Lime
2030	Lime & shale
2210	Lime
2495	Shale & lime
2665	Lime & shale
3050	Shale & lime
3580	Lime & shale
3593	Shale
3708	Sand
3725	Lime & shale
3775	Lime XXXXXX
3893	Shale & lime
4355	Lime
4405	Lime & shale
4450	Lime
4505	Chert & lime
4670	Cherty shale & lime
4720	Cherty lime
4765	Lime & shale
4815	Lime
4840	Shale
4860	Lime
4881	Shale & sand
4881	T. D.

RECEIVED
STATE CORPORATION COMMISSION
DEC 18 1961
CONSERVATION DIVISION
Wichita, Kansas

State of KANSAS

County of BARTON } SS

I, VERNE A. MORRIS of GARVEY DRILLING COMPANY

upon oath state the above and foregoing is a true and correct copy of the log of the #1 STEWART well.

Verne A. Morris

Subscribed and sworn to before me this 29th day of November 19 61

My Commission Expires November 12, 1962

W. H. Mansfield
NOTARY PUBLIC

