

WELL PLUGGING RECORD

STATE OF KANSAS
STATE CORPORATION COMMISSION

Give All Information Completely
Make Required Affidavit
Mail or Deliver Report to:
Conservation Division
State Corporation Commission
800 Bitting Building
Wichita, Kansas

OR

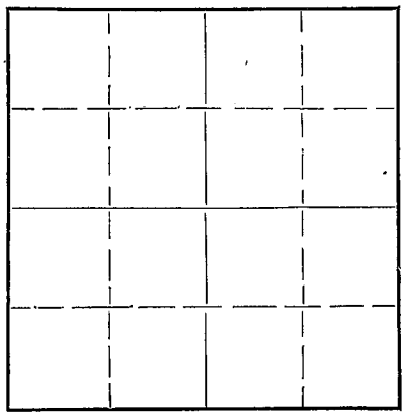
FORMATION PLUGGING RECORD

Strike out upper line
when reporting plug-
ging off formations.

Ellis County. Sec. 14 Twp. 11 Rge. 18 (W)
CE/2 NE NW

Location as "NE $\frac{1}{4}$ NW $\frac{1}{4}$ SW $\frac{1}{4}$ " or footage from lines.
Lease Owner: Ray L. Cargill
Lease Name: Conrad Well No. 1
Office Address: 307 A. Commerce Kansas City, Mo.
Character of Well (completed as Oil, Gas or Dry Hole): Dry Hole
Date well completed: 19.
Application for plugging filed: 7-12-41 19.
Application for plugging approved: 7-12-41 19.
Plugging commenced: 7-10-41 19.
Plugging completed: 7-14-41 19.
Reason for abandonment of well or producing formation: Dry Hole
If a producing well is abandoned, date of last production: Dry Hole 19.
Was permission obtained from the Conservation Division or its agents before plugging was commenced? Yes

NORTH



Locate well correctly on above Section Plat

Name of Conservation Agent who supervised plugging of this well: C. T. Alexander
Producing formation: Depth to top: Bottom: Total Depth of Well: 3465 Feet
Show depth and thickness of all water, oil and gas formations.

OIL, GAS OR WATER RECORDS

CASING RECORD

Formation	Content	From	To	Size	Put In	Pulled Out

Describe in detail the manner in which the well was plugged, indicating where the mud fluid was placed and the method or methods used in introducing it into the hole. If cement or other plugs were used, state the character of same and depth placed, from feet to feet for each plug set.

Hole filled with mud from 3465' to 1145'
and hole bridged at 1145' and cement to
1125' and mud to 25' and cement to 8'.

(If additional description is necessary, use BACK of this sheet)

Correspondence regarding this well should be addressed to: George W. Waite
Address: Union Nat'l Bank Bldg.
Wichita, Kansas

STATE OF _____, COUNTY OF _____, SS: _____

_____ (employee of owner) or (owner or operator) of the above-described well, being first duly sworn on oath, says: That I have knowledge of the facts, statements, and matters herein contained and the log of the above-described well as filed and that the same are true and correct. So help me God.



(Signature)

George W. Waite
Wichita, Kansas

(Address)

day of August, 1948

Acie M. Stewart
Notary Public.



15-05-03526-0000

		144	

WELL RECORD

RAY L. CARGILL, KANSAS CITY, MISSOURI

CONRAD NO. 1 - C E/2 NE/4 NW/4 Sec. 14-11S-18W,
Ellis County, Kansas

CONTRACTOR - Mercury Drilling Company, Tulsa, Oklahoma

DRILLING COMMENCED - June 24, 1941

DRILLING COMPLETED - July 9, 1941 - HOLE PLUGGED

ROTARY - 0' to 3465'

Section 14, Township 11 South,
Range 18 West, Ellis County,
Kansas

CASING RECORD:

Set and cemented 54 jts. 8-5/8"
Casing with 375 sacks Lone Star
Cement mixed with 5 sacks Aquagel
at 1147'.

FORMATION RECORD

FORMATION	TOP	BOTTOM	FORMATION	TOP	BOTTOM
Sand & Shale	0	40	Chert & Lime	3394	3427
Shale & Sand	40	170	Lime & Shale	3427	3458
Shale & Lime Shells	170	318	Chert & Lime	3458	3465 T.D.
Shale & Shells	318	470			
Sand & Shale	470	530	<u>FORMATIONS</u>		
Iron & Shale	530	550	Top of Anhydrite	1137	
Shale & Shells	550	680	Tepekar	2825	
Sand	680	780	Heebner	3082	
Sand & Shale	780	1035	Lansing Kansas City	3124	
Red Bed and Shale	1035	1137	Conglomerate	3385	
Anhydrite	1137	1147	Simpson Dolomite	3435	
Anhydrite	1147	1174	Arbuckle	3454	
Shale & Shells	1174	1420			
Lime & Shells	1420	1520			
Salt	1520	1680			
Lime & Shale	1680	1820			
Shale	1820	1905			
Lime	1905	1920			
Shale	1920	2015			
Lime	2015	2075			
Lime & Shale	2075	2210			
Broken Lime & Shale	2210	2300			
Lime & Shale	2300	2425			
Shale	2425	2510			
Shale & Shells	2510	2550			
Lime & Shale	2550	2868			
Shale	2868	2880			
Broken Lime	2880	2965			
Lime	2965	3186			
Lime & Shale	3186	3265			
Lime	3265	3394			


I certify that the above is a true and correct copy of the well log on the above test.

Geo. Waite

Subscribed and sworn to before me this 16th day of August, 1948.

Orin M. Stewart
Notary Public

My Commission expires June 14, 1950.



(Continued Above)

