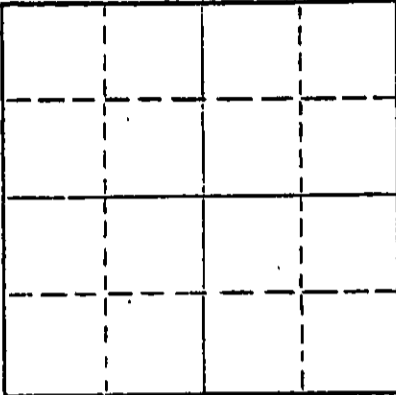


STATE OF KANSAS  
STATE CORPORATION COMMISSION

Give All Information Completely  
Make Required Affidavit  
Mail or Deliver Report to:  
Conservation Division  
State Corporation Commission  
212 No. Market  
Wichita, Kansas 67202

WELL PLUGGING RECORD

NORTH



Locate well correctly on above  
Section Plat

Ness County, Sec 28 Twp. 17S Rge. 26 (E) W (W)  
Location as "NE/CNW/SW" or footage from lines. SW SW SE  
Lease Owner Thunderbird Drilling, Inc.  
Lease Name Solze Well No. 1  
Office Address 4328 E. Kellogg, Wichita, Kansas  
Character of Well (completed as Oil, Gas or Dry Hole) D&A  
Date well completed October 17, 19 71  
Application for plugging filed October 17, 19 71  
Application for plugging approved October 17, 19 71  
Plugging commenced October 17, 19 71  
Plugging completed October 17, 19 71  
Reason for abandonment of well or producing formation D & A

If a producing well is abandoned, date of last production 19  
Was permission obtained from the Conservation Division or its agents before plugging was commenced? Yes

Name of Conservation Agent who supervised plugging of this well Leo F. Maseey  
Producing formation Depth to top Bottom Total Depth of Well 4470 Feet  
Show depth and thickness of all water, oil and gas formations.

OIL, GAS OR WATER RECORDS

CASING RECORD

FORMATION	CONTENT	FROM	TO	SIZE	PUT IN	PULLED OUT
				8 5/8	@286'	-0-

Describe in detail the manner in which the well was plugged, indicating where the mud fluid was placed and the method or methods used in introducing it into the hole. If cement or other plugs were used, state the character of same and depth placed, from feet to feet for each plug set.

Filled hole up to 720' cement w/70sx 50-50 poz  
6% Gel. Filled hole w/mud up to 240' cemented  
w/20 sx, Filled hole up to 40' set plug 1/2 sack  
hull, 10 sks cement. Hole plugged @2:30 P.M.  
by Halliburton.

RECEIVED  
STATE CORPORATION COMMISSION  
MAR 3 1972  
CONSERVATION DIVISION  
Wichita, Kansas

(If additional description is necessary, use BACK of this sheet)


Name of Plugging Contractor Red Tiger Drilling Company  
Address 1720 Wichita Plaza, Wichita, Kansas 67202

STATE OF Kansas, COUNTY Sedgwick, ss.  
Jim Farrice (employee of owner) or (owner or operator) of the above-described well, being first duly sworn on oath, says: That I have knowledge of the facts, statements, and matters herein contained and the log of the above described well as filed and that the same are true and correct. So help me God.

(Signature) Jim Farrice  
1720 Wichita Plaza, Wichita, Kansas  
(Address)

Subscribed and sworn to before me this 19th day of October, 19 71

My commission expires July 23, 1974  
Virginia K. Albert  
Notary Public.



15-135-20490-0000

DRILLERS LOG

No. 1 Solze

CASING RECORD:  
8 5/8" @286'  
w/180 sx cement

COMPANY: Thunderbird Drilling, Inc.

CONTRACTOR: Red Tiger Drilling Co.

COMMENCED: October 4, 1971

COMPLETED: October 17, 1971

DESCRIPTION:

SW SW SE  
28-17S-26W  
Ness County,  
Kansas

TOTAL DEPTH: 4470'

ELEVATION:

<u>FORMATION</u>	<u>FROM</u>	<u>TO</u>	<u>REMARKS</u>
Sod & Sand	0	150	
Shale	150	1010	
Red Bed	1010	1257	
Blaine Anhydrite	1257	1278	
Shale	1278	1360	
Dakota Sand	1360	1580	
Shale & Red Bed	1580	1805	
Red Bed	1805	1858	
Anhydrite	1858	1889	
Red Bed & Shale	1889	1965	
Shale	1965	2375	
Shale & Lime	2375	3750	
Lime	3750	4425	
Miss	4425	4437	
Lime	4437	4446	
Miss	4446	4470	


RECEIVED  
STATE CORPORATION COMMISSION  
MAP 3 1972  
CONSERVATION DIVISION  
Wichita, Kansas

I certify that this is a true and correct copy of the above log to the best of my knowledge.

RED TIGER DRILLING COMPANY

Jim Farrice  
Jim Farrice

Subscribed and sworn to before me this 19th day of October, 1971



Virginia R. Albert  
Notary Public

Commission Expires:  
July 23, 1971