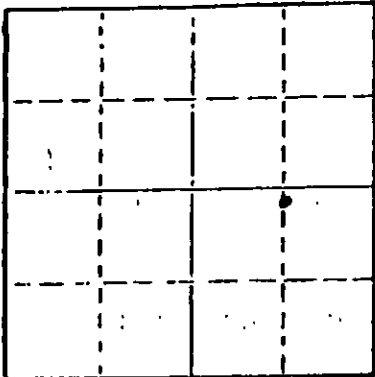


STATE OF KANSAS
STATE CORPORATION COMMISSION

WELL PLUGGING RECORD

Give All Information Completely
Make Required Affidavit
Mail or Deliver Report to
Conservation Division
State Corporation Comm.
245 North Water
Wichita, KS 67202



Locate well correctly on above Section Plot

Ness County, Sec. 22 Twp. 18S Rge. 24 E/W
Location as "NE/CNW 1/4 SW 1/4" or footage from lines
N/2 N/2 SE/4

Lease Owner Mull Drilling Co., Inc.
Lease Name Debes B Well No. 1
Office Address 221 N. Main - Suite 300 Wichita, Kansas
Character of Well (Completed as Oil, Gas or Dry Hole)

Dry Hole
Date Well completed 1-20 1980
Application for plugging filed 1-20 1980
Application for plugging approved 1-20 1980
Plugging commenced 1-20 1980
Plugging completed 1-20 1980
Reason for abandonment of well or producing formation

Dry Hole
If a producing well is abandoned, date of last production 19

Was permission obtained from the Conservation Division or its agents before plugging was commenced? Yes

Name of Conservation Agent who supervised plugging of this well Marion Schmidt
Producing formation _____ Depth to top _____ Bottom _____ Total Depth of Well _____
Show depth and thickness of all water, oil and gas formations.

OIL, GAS OR WATER RECORDS

CASING RECORD

FORMATION	CONTENT	FROM	TO	SIZE	PUT IN	PULLED OUT
Surface casing		0	335	8 5/8"	321'	0

Describe in detail the manner in which the well was plugged, indicating where the mud fluid was placed and the method or methods used in introducing it into the hold. If cement or other plugs were used, state the character of same and depth placed, from _____ feet to _____ feet for each plug set.

Plug #1 Set at 860' with 70 sacks cement

Plug #2 Set at 320' with 20 sacks cement

Plug #3 Set at 40' with 10 sacks cement

(If additional description is necessary, use BACK of this sheet)


Name of Plugging Contractor Blue Goose Drilling Co., Inc.

STATE OF Kansas COUNTY OF Barton ss.
George E. Miller, Jr. (employee of owner) or (owner or operator) of the above-described well, being first duly sworn on oath, says: That I have knowledge of the facts, statements, and matters herein contained and the log of the above-described well as filed and that the same are true and correct. So help me God.

(Signature) George E. Miller, Jr.
(Address) _____

Subscribed and Sworn to before me this 28th day of January, 1980

Mary Ann Schwaborn
Notary Public.



RECEIVED
STATE CORPORATION COMMISSION
JAN 29 1980
CONSERVATION DIVISION
Wichita, Kansas

15-135-21738-0000

WELL LOG
Debes B #1
N/2 N/2 SE/4 Sec. 22-18S-24
Ness County, Kansas

Name Of Operator: Mull Drilling Co., Inc.
221 N. Main - Suite 300
Wichita, Kansas 67202

Date Completed: January 20, 1980

<u>FROM</u>	<u>TO</u>	
0	335	Surface Sand and Shale
335	1283	Shale and Shells
1283	1580	Shale and Sand
1580	1705	Anhydrite and Red Bed
1705	1990	Shale and Lime
1990	2336	Shale and Sand
2336	2765	Shale and Lime
2765	3066	Shale and Sand
3066	3245	Shale and Lime
3245	3405	Lime
3405	3597	Shale and Sand
3597	3880	Shale and Lime
3880	3934	Shale and Sand
3934	4080	Lime
4080	4270	Shale and Lime
4270	4292	Lime
4292	4317	Shale and Lime
4317		Total Depth

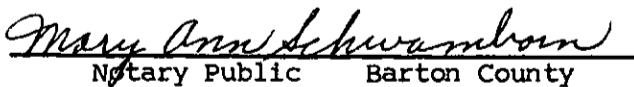
STATE OF KANSAS

COUNTY OF BARTON ss

George E. Miller, Jr., President of Blue Goose Drilling Co., Inc.
being first duly sworn on oath says: That I have knowledge of the facts,
statements and matters herein contained and the log of the above described
well as filed and that the same are true and correct.


George E. Miller, Jr.

Subscribed and sworn before me this 25th day of January, 1980.


Notary Public Barton County

My commission expires 8-1-81.

