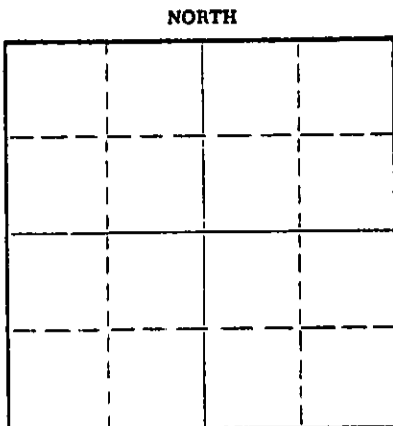


WELL PLUGGING RECORD

Give All Information Completely
Make Required Affidavit
Mail or Deliver Report to:
Conservation Division
State Corporation Commission
212 No. Market
Wichita, Kansas

Ness County, Sec. 2 Twp. 18S Rge. (E) 26 (W)
Location as "NE/CNWXSWX" or footage from lines SE SE SE
Lease Owner R. V. Lehner
Lease Name Dinges Well No. 1
Office Address P. O. Box 398, Ness City, Kansas 67560
Character of Well (completed as Oil, Gas or Dry Hole) Dry Hole
Date well completed January 13 19 70
Application for plugging filed January 13 19 70
Application for plugging approved January 13 19 70
Plugging commenced January 13 19 70
Plugging completed January 13 19 70
Reason for abandonment of well or producing formation Dry Hole



Locate well correctly on above Section Plat

If a producing well is abandoned, date of last production 19
Was permission obtained from the Conservation Division or its agents before plugging was commenced? Yes

Name of Conservation Agent who supervised plugging of this well
Producing formation Depth to top Bottom Total Depth of Well 4566 Feet
Show depth and thickness of all water, oil and gas formations.

OIL, GAS OR WATER RECORDS


CASING RECORD

FORMATION	CONTENT	FROM	TO	SIZE	PUT IN	PULLED OUT
	8-5/8"	0	251'			

Describe in detail the manner in which the well was plugged, indicating where the mud fluid was placed and the method or methods used in introducing it into the hole. If cement or other plugs were used, state the character of same and depth placed, from feet to feet for each plug set.

Plugged hole as follows: Plugged at 720' with 70 sacks of 60-40 posmix, 6 1/2 gal; plugged at 240' with 20 sacks of posmix; plugged at 40' with 10 sacks of posmix and 1/2 sack hulls. Plug down at 8:45 A. M. January 13, 1970.

(This was a washdown of W.Gruenerwald #1 Everett, SE SE SE Section 2-18S-26W, Ness County, Kansas. Original well was drilled 6-25-1954.)




(If additional description is necessary, use BACK of this sheet)
Name of Plugging Contractor Strata Drilling, Inc.
Address P. O. Box 355, Great Bend, Kansas 67530

STATE OF KANSAS COUNTY OF BARTON ss.
Charles W. Steincamp (employee of owner) or (owner) of the above-described well, being first duly sworn on oath, says: That I have knowledge of the facts, statements, and matters herein contained and the log of the above-described well as filed and that the same are true and correct. So help me God.

(Signature) Charles W. Steincamp
Charles W. Steincamp, President
P. O. Box 355, Great Bend, Kansas 67530
(Address)

Subscribed and Sworn to before me this 14th day of January, 1970
My commission expires December 14, 1973



(Signature) Elaine H. Taylor
Elaine H. Taylor Notary Public.

DRILLERS LOG

#1 Dinges

CASING RECORD:
Washdown pipe al-
ready set.

COMPANY: R. V. Lehner
CONTRACTOR: Strata Drilling, Inc.

DESCRIPTION: SE SE SE
Section 2-18S-26W
Ness County, Kansas

TOTAL DEPTH:
4566'

COMMENCED: January 10, 1970
COMPLETED: January 13, 1970

D. & A.

<u>FORMATION</u>	<u>FROM</u>	<u>TO</u>	<u>REMARKS</u>
Lime	4521	4566	Washdown to 4521'.

Total depth 4566'

RECEIVED
STATE CORPORATION COMMISSION
JAN 15 1970
CONSERVATION DIVISION
Wichita, Kansas

D. & A.

Plugged hole as follows: Plugged at 720' with 70 sacks of 60-40 posmix, 6% gel; plugged at 240' with 20 sacks of posmix; plugged at 40' with 10 sacks of posmix and 1/2 sack hulls. Plug down at 8:45 A. M. January 13, 1970.

STATE OF KANSAS)
) ss.
COUNTY OF BARTON)

I certify that this is a true and correct copy of the above log to the best of my knowledge.

STRATA DRILLING, INC.

Charles W. Steincamp
Charles W. Steincamp, P resident

Subscribed and sworn to before me this 14th day of January, 1970.

My Commission Expires:

December 14, 1973

Elaine H. Taylor
Elaine H. Taylor, Notary Public

