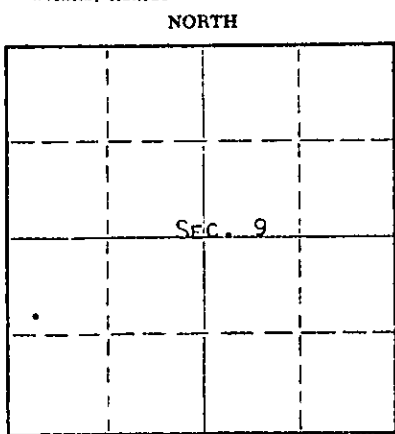


STATE OF KANSAS  
STATE CORPORATION COMMISSION

Give All Information Completely  
Make Required Affidavit  
Mail or Deliver Report to:  
Conservation Division  
State Corporation Commission  
212 No. Market  
Wichita, Kansas

WELL PLUGGING RECORD



Locate well correctly on above  
Section Plat

ELLIS County. Sec. 9 Twp. 11S Rge. 18 (E) (W)  
Location as "NE/CNW/SW" or footage from lines SW NW SW  
Lease Owner PETROLEUM, INC.,  
Lease Name O'BRIEN Well No. B-3  
Office Address R.R. #2, GREAT BEND, KANSAS  
Character of Well (completed as Oil, Gas or Dry Hole) DRY HOLE  
Date well completed FEBRUARY 21 19 70  
Application for plugging filed FEBRUARY 21 19 70  
Application for plugging approved FEBRUARY 21 19 70  
Plugging commenced FEBRUARY 21 19 70  
Plugging completed FEBRUARY 21 19 70  
Reason for abandonment of well or producing formation NO PRODUCING ZONE

If a producing well is abandoned, date of last production NONE 19  
Was permission obtained from the Conservation Division or its agents before plugging was commenced? YES

Name of Conservation Agent who supervised plugging of this well LEO F. MASSEY  
Producing formation \_\_\_\_\_ Depth to top \_\_\_\_\_ Bottom \_\_\_\_\_ Total Depth of Well 3215' Feet  
Show depth and thickness of all water, oil and gas formations.

OIL, GAS OR WATER RECORDS

CASING RECORD

FORMATION	CONTENT	FROM	TO	SIZE	PUT IN	PULLED OUT
				8-5/8"	252'	NONE
RECEIVED STATE CORPORATION COMMISSION MAR 3 1970 CONSERVATION DIVISION Wichita, Kansas						

Describe in detail the manner in which the well was plugged, indicating where the mud fluid was placed and the method or methods used in introducing it into the hole. If cement or other plugs were used, state the character of same and depth placed, from \_\_\_\_\_ feet to \_\_\_\_\_ feet for each plug set.


HEAVY MUD TO 540', FOLLOWED BY PLUG AND 70 SACKS CEMENT. HEAVY MUD TO 240', FOLLOWED BY PLUG AND 20 SACKS CEMENT. HEAVY MUD TO 40', FOLLOWED BY PLUG AND 10 SACKS CEMENT TO BASE OF WELL CELLAR.

(If additional description is necessary, use BACK of this sheet)

Name of Plugging Contractor GARVEY DRILLING COMPANY  
Address ROUTE 2, GREAT BEND, KANSAS

STATE OF KANSAS, COUNTY OF BARTON, ss.  
MONTE CHADD (employee of owner) or (owner or operator) of the above-described well, being first duly sworn on oath, says: That I have knowledge of the facts, statements, and matters herein contained and the log of the above-described well as filed and that the same are true and correct. So help me God. MONTE CHADD, DIST. PROD. SUPT.

(Signature) *Monte Chadd*  
ROUTE #2, GREAT BEND, KANSAS  
(Address)



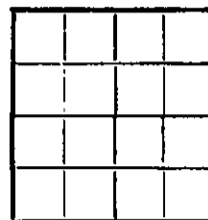
Subscribed and sworn to before me this 2 day of MARCH, 19 70  
*Richard A. Dumluer*  
Notary Public.

My commission expires 28, 1973

# WELL LOG

COMPANY Petroleum, Inc.  
 FARM O'Brien "B" NO. 3  
 TOTAL DEPTH 3215'  
 COMM. 2-17-70 COMP. 2-21-70  
 CONTRACTOR Garvey Drilling Company

SEC. 9 T. 11S R. 18W  
 LOC. SW NW SW  
 COUNTY Ellis, Kansas



CASING  
 8 5/8" @ 252' w/185sx

ELEVATION 1933' KB

PRODUCTION D & A

FIGURES INDICATE BOTTOM OF FORMATIONS

- 75' Blue Shale
- 252' Shale
- 600' Shells & Shale
- 635' Shale
- 660' Sand
- 720' Shale
- 935' Sand
- 1800' Shale, Shells, & Sand Streaks
- 2055' Shale & Lime Streaks
- 2245' Lime & Shale
- 2735' Shale & Lime Streaks
- 3015' Shale & Lime
- 3094' Lime & Shale
- 3215' Lime & Shale
- 3215' RTD

RECEIVED  
 STATE CORPORATION COMMISSION  
 MAR 3 1970  
 CONSERVATION DIVISION  
 Wichita, Kansas

State of Kansas }  
 County of Barton } ss

I, Charlene Marker of Garvey Drilling Company

upon oath state the above and foregoing is a true and correct copy of the log of the O'Brien "B" No. 3 well.

Charlene Marker

Subscribed and sworn to before me this 24th day of February 19 70

My Commission Expires: November 5, 1973

Richard A. Doy  
 NOTARY PUBLIC