

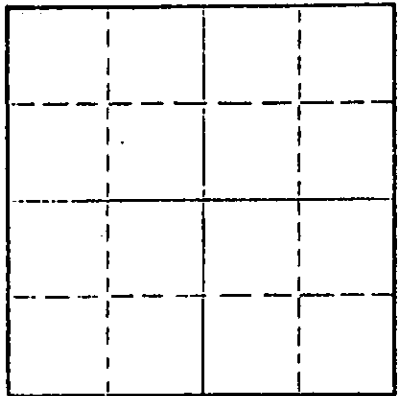
15-135-20709-00-00

STATE OF KANSAS
STATE CORPORATION COMMISSION

Form CP-4

Give All Information Completely
Make Required Affidavit
Mail or Deliver Report to:
Conservation Division
State Corporation Commission
P. O. Box 17027
Wichita, Kansas 67217
NORTH

WELL PLUGGING RECORD



Locate well correctly on above
Section Plat

Ness County, Sec. 27 Twp. 17S Rge. 24W (E) (W)
Location as "NE/CNW/SE" or footage from lines. NE SE
Lease Owner Beardmore Oil Inc.
Lease Name Rufenacht Well No. 1
Office Address Suite 700 - One Twenty Building - Wichita, Kansas 67202
Character of Well (completed as Oil, Gas or Dry Hole) Dry Hole
Date well completed 2-7-73 19
Application for plugging filed 2-7-73 19
Application for plugging approved 2-7-73 19
Plugging commenced 2-7-73 19
Plugging completed 2-7-73 19
Reason for abandonment of well or producing formation commercial quantities of oil not found
If a producing well is abandoned, date of last production 19
Was permission obtained from the Conservation Division or its agents before plugging was commenced? yes

Name of Conservation Agent who supervised plugging of this well Leo Massey - Hays, Kansas
Producing formation Depth to top Bottom Total Depth of Well 4456 Feet
Show depth and thickness of all water, oil and gas formations.

OIL, GAS OR WATER RECORDS

CASING RECORD

FORMATION	CONTENT	FROM	TO	SIZE	PUT IN	PULLED OUT
				8 5/8"	299'	

Describe in detail the manner in which the well was plugged, indicating where the mud fluid was placed and the method or methods used in introducing it into the hole. If cement or other plugs were used, state the character of same and depth placed, from feet to feet for each plug set.

First plug at 700' with 70 sx.
Second plug @ 270' w/ 20 sx.
Top plug at 40' w/ 10 sx.

RECEIVED
STATE CORPORATION COMMISSION
FEB 15 1973
CONSERVATION DIVISION
Wichita, Kansas
02-15-1973

(If additional description is necessary, use BACK of this sheet)
Name of Plugging Contractor Rains & Williamson Oil Co., Inc.
Address 435 Page Court, 220 W. Douglas, Wichita, Kansas 67202

STATE OF KANSAS COUNTY OF SEDGWICK ss.
Wilson Rains, President of Rains & Williamson Oil Co., Inc. (employee of owner) or (owner or operator) of the above-described well, being first duly sworn on oath, says: That I have knowledge of the facts, statements, and matters herein contained and the log of the above-described well as filed and that the same are true and correct. So help me God.

(Signature) Wilson Rains
435 Page Court, 220 W. Douglas, Wichita, Kansas 67202
(Address)

Subscribed and sworn to before me this 9th day of February 1973
My commission expires October 4, 1975



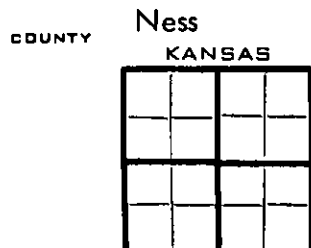
Juanita M. Green
Notary Public.

WELL LOG

15-135-20709-00-00

COMPANY Beardmore Oil Inc.
FARM Rufenacht NO. 1
RIG. NO. 1
TOTAL DEPTH 4456
COMM. 1-23-73 COMP. 2-7-73
CONTRACTOR Rains & Williamson Oil Co., Inc.

SEC. 27 T. 17S R. 24W
LOG. NE SE



CASINO
20 10
15 8 5/8" @ 299' w/ 175 sx., 2% gel, 2% cc.
12 6
13 5

ELEVATION
PRODUCTION D & A

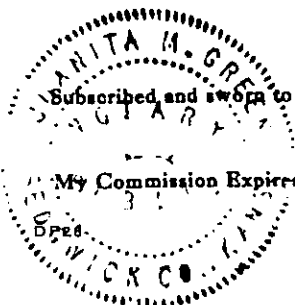
FIGURES INDICATE BOTTOM OF FORMATIONS

Table with 2 columns: Formation Name and Depth. Includes Post Rock (75), Shale (105), Shale and Shells (307), Sand (1185), Shale and Red Bed (1415), Anhydrite (1724), etc.

RECEIVED
STATE CORPORATION COMMISSION
FEB 15 1973
CONSERVATION DIVISION
Wichita, Kansas
02-15-1973

State of KANSAS
County of SEDGWICK

I, Wilson Rains, President of the Rains & Williamson Oil Co., Inc.
upon oath state that the above and foregoing is a true and correct copy of the log of the Rufenacht #1 well.



Subscribed and sworn to before me this 9th day of February 19 73

Signature of Wilson Rains
WILSON RAINS
Signature of Juanita M. Green
NOTARY PUBLIC
Juanita M. Green

My Commission Expires: October 4, 1975