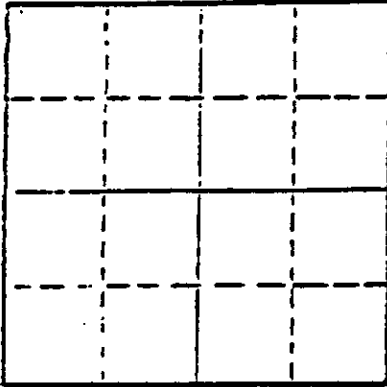


STATE OF KANSAS  
STATE CORPORATION COMMISSION

WELL PLUGGING RECORD

Give All Information Completely  
Make Required Affidavit  
Mail or Deliver Report to  
Conservation Division  
State Corporation Comm.  
245 North Water  
Wichita, KS 67202

Ness County, Sec. 26 Twp. 17 Rge. 24W x 6E  
Location as "NE/CNW $\frac{1}{4}$ SW $\frac{1}{4}$ " or footage from lines  
C NW NE  
Lease Owner Walters Drilling Company, Inc.  
Lease Name Mishler Well No. 1  
Office Address 400 Insurance Building, Wichita, Kansas 67202  
Character of Well (Completed as Oil, Gas or Dry Hole)  
Dry Hole  
Date Well completed 11/5/80 19  
Application for plugging filed 11/5/80 19  
Application for plugging approved 11/5/80 19  
Plugging commenced 11/5/80 19  
Plugging completed 11/5/80 11:30 P.M. 19  
Reason for abandonment of well or producing formation



Locate well correctly on above  
Location Plot

If a producing well is abandoned, date of last production 19

Was permission obtained from the Conservation Division or  
its agents before plugging was commenced? Yes

Name of Conservation Agent who supervised plugging of this well Marion Schmidt  
Producing formation Depth to top Bottom Total Depth of Well  
Show depth and thickness of all water, oil and gas formations. RTD 4560'

OIL, GAS OR WATER RECORDS

CASING RECORD

FORMATION	CONTENT	FROM	TO	SIZE	PUT IN	PULLED OUT
	Surface	0	414'	8-5/8"	yes	no

Describe in detail the manner in which the well was plugged, indicating where the mud plug was placed and the method or methods used in introducing it into the hold. If cement or other plugs were used, state the character of same and depth placed, from feet to feet for each plug set.

- 1st plug @ 900' with 70 sx
- 2nd plug @ 300' with 25 sx
- 3rd plug @ 40' with 10 sx
- 5 sacks in rathole
- Job complete @ 11:30 p.m. 11/5/80

(If additional description is necessary, use BACK of this sheet)

Name of Plugging Contractor Slawson Drilling Company, Inc.


STATE OF Kansas COUNTY OF Sedgwick 11-25-1980 ss.  
James C. Remsberg, Slawson Drilling Co., Inc. (employee of owner) or (owner or operator) of the above-described well, being first duly sworn on oath, says: That I have knowledge of the facts, statements, and matters herein contained and the log of the above-described well is filed and that the same are true and correct. So help me God.

(Signature) James C. Remsberg  
James C. Remsberg  
200 Douglas Building, Wichita, Kansas 67 202  
(Address)

SUBSCRIBED AND SWORN TO before me this 21st day of November, 19 80

Mary Lou Taylor  
Mary Lou Taylor Notary Public.

January 17, 1981



15-135-21908-00-00

DRILLERS LOG

OPERATOR: Walters Drilling Company, Inc.  
400 Insurance Building  
Wichita, Kansas 67202

WELL NAME: Mishler #1  
C NW NE Sec. 26-17S-24W  
Ness County, Kansas

CONTRACTOR: Slawson Drilling Company, Inc.  
200 Douglas Building  
Wichita, Kansas 67202

COMMENCED: 10/28/80

COMPLETED: 11/5/80

RTD: 4560'


SURFACE CASING: 8-5/8" set at 414' with 275 sx cement

0' to 418' Surface Hole  
418' to 2640' Shale  
2640' to 3151' Shale & Lime  
3151' to 3528' Lime & Shale  
3528' to 3918' Shale & Lime  
3918' to 4040' Lime & Shale  
4040' to 4155' Shale & Lime  
4155' to 4560' Lime (Mississippian)  
RTD 4560'

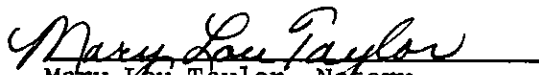
STATE OF KANSAS

COUNTY OF SEDGWICK


I, James C. Remsberg, of the Slawson Drilling Company, Inc.  
hereby state the above is an accurate copy of the Mishler #1 log for  
Walters Drilling Company, Inc.

  
James C. Remsberg

Subscribed and sworn to me  
this 21st day of November, 1980

  
Mary Lou Taylor, Notary

My commission expires January 17, 1981



11-25-1980