

15-135-22342-00-00

STATE OF KANSAS
STATE CORPORATION COMMISSION
200 Colorado Derby Bldg.
Wichita, Kansas 67202

RECEIVED Form CP-4
STATE CORPORATION COMMISSION 12-15-80

IAN 13 1983
01-13-1983
CONSERVATION DIVISION
Wichita, Kansas

WELL PLUGGING RECORD

Give All Information Completely
Make Required Affidavit

COUNTY Ness SEC. 26 TWP. 17S RGE. 24 1/4 W
Location as in quarters or footage from lines:
C SE NW

Locate Well
correctly on above
Section Platt.

Lease Owner N-B Company, Inc.
Lease Name Schreiber Well No. 1
Office Address P. O. Box 506, Russell, Kansas 67665-0506
Character of Well (Completed as Oil, Gas or Dry Hole): Dry Hole
Date Well Completed 1-8-83
Application for plugging filed 1-8-83
Plugging commenced 1-8-83
Plugging completed 1-8-83
Reason for abandonment of well or producing formation _____

Dry Hole
Was permission obtained from the Conservation Division or it's
Agent's before plugging was commenced? yes

Name of Conservation Agent who supervised plugging of this well Bob Tarbutton
Producing formation _____ Depth to top _____ bottom _____ T.D. 4510'

Show depth and thickness of all water, oil and gas formations.

OIL, GAS OR WATER RECORDS

Casing Record

Formation	Content	From	To	Size	Put in	Pulled Out
				8-5/8"	257'	-0-

Describe in detail the manner in which the well was plugged, indicating where the mud
fluid was placed and the method or methods used in introducing it into the hold. If cement
or other plugs were used, state the character of same and depth placed, from _____ feet
to _____ feet for each plug set.

Mud laden fluid @ 4510' - 1080'
70 sks cement @ 1080'
40 sks cement @ 300'
10 sks cement @ 40'
10 sks cement in rathole.

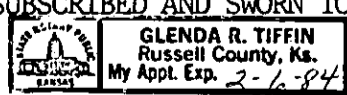
(If additional description is necessary, use BACK of this sheet)

Name of Plugging Contractor Emphasis Oil Operations

STATE OF KANSAS COUNTY OF RUSSELL, ss.
Joe K. Branum (employee of owner) or (owner or operator) of the
above-described well, being first duly sworn on oath, says: That I have knowledge of the
facts, statements, and matters herein contained and the log of the above-described well as
filed and that the same are true and correct. So help me God.

(Signature) Joe K. Branum
P.O. Box 506, Russell, KS 67665
(Address)

SUBSCRIBED AND SWORN TO before me this 12th day of January, 1983



Glenda R. Tiffin
Glenda R. Tiffin, Notary Public.

My Commission expires: February 6, 1984

15-135-22342-00-00

EMPHASIS OIL OPERATIONS
P. O. Box 506
Russell, Kansas 67665-0506

RECEIVED
STATE CONSERVATION COMMISSION
01-13-1983
JAN 13 1983
CONSERVATION DIVISION
Wichita Kansas

DRILLERS LOG

OPERATOR: N-B Company, Inc.
P. O. Box 506
Russell, Kansas 67665-0506

CONTRACTOR: Emphasis Oil Operations
P. O. Box 506
Russell, Kansas 67665-0506

LEASE: Schreiber WELL: #1

LOCATION: C SE NW
Section 26-17S-24W
Ness County, Kansas

Total Depth: 4510'
Commenced: 12-31-82
Casing: 8-5/8" @ 257' with 150 sks cement


Elevation: 2462' K.B.
Completed: 1-8-83
Status: Dry Hole

DEPTHS & FORMATIONS
(All measurements from K.B.)

Post Rock & Topsoil	60'	Lime & Shale	4061'
Shale	285'	Lime	4253'
Sand & Shale	1210'	Shale & Lime	4289'
Shale	1759'	Lime	4414'
Anhydrite	1790'	Shale & Lime	4465'
Shale	3297'	Lime (R.T.D.)	4510'

STATE OF KANSAS)
) ss:
COUNTY OF RUSSELL)


Joe K. Branum, of Emphasis Oil Operations, states that the above and foregoing is a true and correct log of the above captioned well, to the best of his knowledge.



Joe K. Branum

Subscribed and sworn to before me this 12th day of January, 1983.
My Commission Expires: February 6, 1984.

 **GLEND A. R. TIFFIN**
Russell County, Ka.
My Appt. Exp. 2-6-84



Notary Public