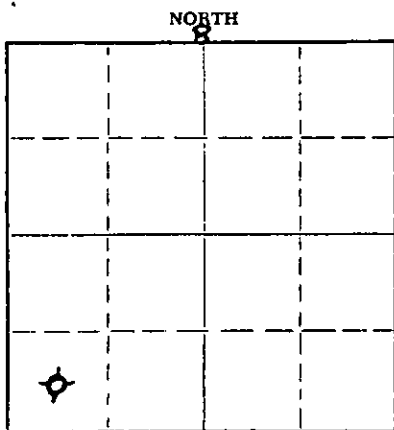


Give All Information Completely
Make Required Affidavit
Mail or Deliver Report to:
Conservation Division
State Corporation Commission
211 No. Broadway
Wichita, Kansas

WELL PLUGGING RECORD

Ness County. Sec. 8 Twp. 17S Rge. 24 (E) W (W)
Location as "NE/CNW/SW" or footage from lines C SW/4 SW/4
Lease Owner Walters Drilling Co.
Lease Name Tilley Well No. 3
Office Address 510 Orpheum Building, Wichita, Kansas
Character of Well (completed as Oil, Gas or Dry Hole) Dry Hole
Date well completed December 2nd 1962
Application for plugging filed December 2nd 1962
Application for plugging approved December 2nd 1962
Plugging commenced December 2nd 1962
Plugging completed December 2nd 1962
Reason for abandonment of well or producing formation _____



Locate well correctly on above Section Plat

If a producing well is abandoned, date of last production _____ 19____
Was permission obtained from the Conservation Division or its agents before plugging was commenced? Yes, verbal approval

Name of Conservation Agent who supervised plugging of this well Eldon Petty
Producing formation Mississippian Depth to top _____ Bottom _____ Total Depth of Well 4477 Feet
Show depth and thickness of all water, oil and gas formations.

OIL, GAS OR WATER RECORDS

CASING RECORD

FORMATION	CONTENT	FROM	TO	SIZE	PUT IN	PULLED OUT
				8-5/8"	112'	-0-

Describe in detail the manner in which the well was plugged, indicating where the mud fluid was placed and the method or methods used in introducing it into the hole. If cement or other plugs were used, state the character of same and depth placed, from _____ feet to _____ feet for each plug set.

Set bottom plug @ 660' with 20 sacks cement,
Set second plug @ 180' with 20 sacks cement,
Set top plug with wire @ 35' with 10 sacks cement.
Job complete @ 4:00 PM

DEC 6 1962
12-06-1962
CONSERVATION DIVISION
WICHITA, KANSAS

(If additional description is necessary, use BACK of this sheet)

Name of Plugging Contractor Walters Drilling Co.
Address 510 Orpheum Building, Wichita 2, Kansas

STATE OF KANSAS, COUNTY OF SEDGWICK, ss.
Robert F. Walters (owner or operator) of the above-described well, being first duly sworn on oath, says: That I have knowledge of the facts, statements, and matters herein contained and the log of the above-described well as filed and that the same are true and correct. So help me, God.
(Signature) Robert F. Walters
ROBERT F. WALTERS, Partner
510 Orpheum Building, Wichita 2, Kansas
(Address)

SUBSCRIBED AND SWORN TO before me this 4th day of December 19 62

My commission expires January 4th, 1964

R. L. Abel
R. L. Abel Notary Public.

15-135-19085-00-00

TILLEY #3

LOCATION: C SW/4 SW/4 Section 8-17S-24W DATE SPUDED: 11-20-62
 Ness County, Kansas

OPERATOR: Walters Drilling Co. ROTARY COMPLETION: 12-2-62

CONTRACTOR: Walters Drilling Co. ELEVATION: 2470 GL
 2473 DF
 2475 KB

SURFACE CASING: 8-5/8" set @ 112' w/80 sacks cement

OIL STRING: None

L O G
 (Figures indicate bottom of formation)

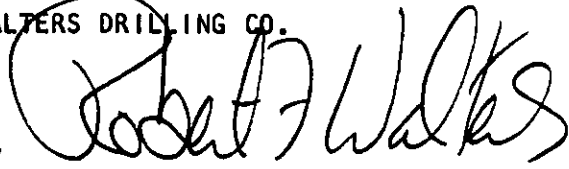
Rock & Shale	0-115'
Shale	600'
Shale & Shells	1137'
Blaine	1146'
Shale & Shells	1220'
Sand	1500'
Shale & Shells	1765'
Anhydrite	1794'
Shale & Shells	2335'
Lime & Shale	2700'
Lime	2895'
Lime & Shale	3825'
Lime	4165'
Lime & Shale	4220'
Lime	4270'
Lime & Shale	4370'
Lime, Chert, & Shale	4390'
Lime & Chert	4455'
Lime	4477'
Total Depth	4477'

STATE COMMISSIONER OF GEOL. & MINES
 DEPT. OF REVENUE
 TOPEKA, KANSAS


DEC 6 1962
 12-06-1962
 GEOL. & MINES DIVISION
 TOPEKA, KANSAS

The undersigned, Robert F. Walters, hereby certifies that the above log is a true and correct log of the formations encountered in drilling the above noted well as reflected by the Daily Drilling Reports.

WALTERS DRILLING CO.

By 
 ROBERT F. WALTERS, Partner

Subscribed and sworn to before me
 this 4th day of December, 1962.


 R. L. Abel, Notary Public

My commission expires January 4th, 1964.