


15:135-21370 40002

STATE OF KANSAS  
STATE CORPORATION COMMISSION

Form CP-4

WELL PLUGGING RECORD

Give All Information Completely  
Make Required Affidavit  
Mail or Deliver Report to:  
Conservation Division  
State Corporation Commission  
P. O. Box 17027  
Wichita, Kansas 67217  
NORTH



Locate well correctly on above section plot

C NW NW Ness County, Sec. 6 Twp. 17 Rge. (E) 23 (W)  
Location as "NE/CNW/SE" or footage from lines C NW NW  
Lease Owner Walters Drilling Company, Inc.  
Lease Name Klitzke 'C' Well No. 1  
Office Address 400 Insurance Building, Wichita, Kansas 67202  
Character of Well (completed as Oil, Gas or Dry Hole) Dry Hole  
Date well completed 10/8/77 19  
Application for plugging filed 10/8/77 19  
Application for plugging approved 10/8/77 19  
Plugging commenced 10/8/77 19  
Plugging completed 10/8/77 19  
Reason for abandonment of well or producing formation

If a producing well is abandoned, date of last production 19  
Was permission obtained from the Conservation Division or its agents before plugging was commenced? Yes

Name of Conservation Agent who supervised plugging of this well Leo Massey  
Producing formation Depth to top Bottom Total Depth of Well 4565 Feet  
Show depth and thickness of all water, oil and gas formations.

OIL, GAS OR WATER RECORDS

CASING RECORD

FORMATION	CONTENT	FROM	TO	SIZE	PUT IN	PULLED OUT
	Surface	0	328	8-5/8	yes	no

Describe in detail the manner in which the well was plugged, indicating where the mud fluid was placed and the method or methods used in introducing it into the hole. If cement or other plugs were used, state the character of same and depth placed, from feet to feet for each plug set.

Bottom plug at 720' with 70 sacks 50/50 Poz 6% gel  
Second Plug at 240' with 20 sacks 50/50 Poz 6% gel  
Top & Bridge at 40' with 10 sacks 50/50 Poz 6% gel  
2 sacks in rathole  
Job complete at 1:45 a.m. 10/8/77

RECEIVED  
STATE CORPORATION COMMISSION  
OCT 19 1977  
10-19-77  
CONSERVATION DIVISION  
Wichita, Kansas


(If additional description is necessary, use BACK of this sheet)  
Name of Plugging Contractor Slawson Drilling Company, Inc.  
Address 200 Douglas Building, Wichita, Kansas 67202

STATE OF Kansas COUNTY OF Sedgwick, ss.  
Jim Thatcher (employee of owner) or (owner or operator) of the above-described well, being first duly sworn on oath, says: That I have knowledge of the facts, statements, and matters herein contained and the log of the above-described well as filed and that the same are true and correct. So help me God.

(Signature) Jim Thatcher  
200 Douglas Building, Wichita, Kansas 67202  
(Address)

Subscribed and sworn to before me this 18 day of October, 1977

My commission expires January 17, 1981  
Mary Lou Taylor Notary Public



DRILLERS LOG

15735-21370-0000

OPERATOR: Walters Drilling Company,  
400 Insurance Building  
Wichita, Kansas 67202

LEASE: Klitzke 'C' No. 1  
C NW NW Sec. 6-17S-23W  
Ness County, Kansas

CONTRACTOR: Slawson Drilling Company, Inc.  
200 Douglas Building  
Wichita, Kansas 67202

COMMENCED: 9/30/77

COMPLETED: 10/8/77

RTD: 4565'


CASING: New 8-5/8" set at 328' with 210 sx cement

0' to 330' Sand & Shale (12 1/4" Surface Hole)  
330' to 905' Shale & Sand  
905' to 1833' Shale & Shells  
1833' to 1860' Anhydrite Top  
1860' to 2043'  
2043' to 2850' Shale & Shells  
2850' to 3810' Shale & Lime  
3810' to 4180' Lime & Shale  
4180' to 4540' Lime  
4540' to 4565' Mississippian  
4565' RTD

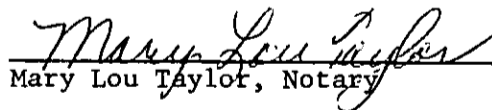
STATE OF KANSAS

COUNTY OF SEDGWICK

I, Jim Thatcher, of the Slawson Drilling Company, Inc. hereby state that the above and foregoing is a true and correct copy of the log of the Klitzke 'C' No. 1 well.

  
\_\_\_\_\_  
Jim Thatcher

Subscribed and sworn to be this 18th day of October, 1977.

  
\_\_\_\_\_  
Mary Lou Taylor, Notary

My commission expires January 17, 1981

RECEIVED  
STATE COMMISSIONER OF GEOL.  
OCT 19 1977  
CONSERVATION DIVISION  
WICHITA, KANSAS

