

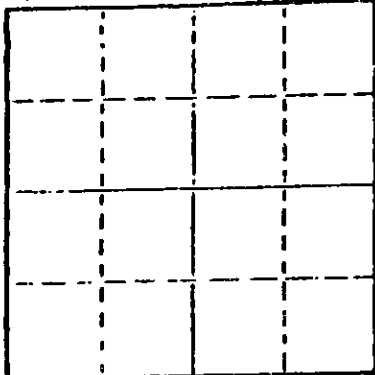
STATE OF KANSAS
STATE CORPORATION COMMISSION

15-135-20343-0006

WELL PLUGGING RECORD

Give All Information Completely
Make Required Affidavit
Mail or Deliver Report to
Conservation Division
State Corporation Comm.
245 North Water
Wichita, KS 67202

Ness County. Sec. 17 Twp. 17 Rge. 23 E/W
Location as "NE/CNW $\frac{1}{4}$ SW $\frac{1}{4}$ " or footage from lines 150' NW C SW SE
Lease Owner Theodore I. Leben Oil Operations
Lease Name Oppinger #3 Well No. _____
Office Address Wichita, Kansa s67214
Character of Well (Completed as Oil, Gas or Dry Hole) _____



Locate well correctly on above Section Plot

Date Well completed _____ 19____
Application for plugging filed _____ 19____
Application for plugging approved _____ 19____
Plugging commenced 5/10/77 _____ 19____
Plugging completed 5/16/77 _____ 19____
Reason for abandonment of well or producing formation _____
depleted.
If a producing well is abandoned, date of last production _____ 19____

Was permission obtained from the Conservation Division or its agents before plugging was commenced? yes

Name of Conservation Agent who supervised plugging of this well Massey
Producing formation _____ Depth to top _____ Bottom _____ Total Depth of Well 4435
Show depth and thickness of all water, oil and gas formations.

OIL, GAS OR WATER RECORDS

CASING RECORD

FORMATION	CONTENT	FROM	TO	SIZE	PUT IN	PULLED OUT
				8-5/8	290	none
				5 1/2"	4421	2512'

Describe in detail the manner in which the well was plugged, indicating where the mud fluid was placed and the method or methods used in introducing it into the hold. If cement or other plugs were used, state the character of same and depth placed, from _____ feet to _____ feet for each plug set.

Sanded to 4435 to 4400' and ran 5 sacks cement. Shot pipe at 3202', 3010', 2914', 2815', 2721', 2598', 2506', pulled 77 joints. Pumped 25 sacks gel, 70 sacks cement, 8 sacks gel, plug and 70 sacks cement.

PLUGGING COMPLETE.

MAY 19 1977
5-19-77
CONSULTING ENGINEER
Wichita, Kansas

(If additional description is necessary, use BACK of this sheet)

Name of Plugging Contractor KELSO CASING PULLING
CHASE, KANSAS

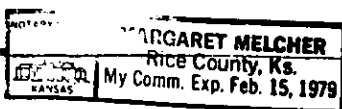
STATE OF KANSAS COUNTY OF RICE
R. DARRELL KELSO (employee of owner) or (owner or operator) of the above-described well, being first duly sworn on oath, says: That I have knowledge of the facts, statements, and matters herein contained and the log of the above-described well as filed and that the same are true and correct. So help me God.

(Signature) R. Darrell Kelso
CHASE, KANSAS

(Address)

Subscribed and Sworn to before me this 18th day of May, 1977

My commission expires _____



Margaret Melcher
Notary Public.

WELL LOG

15-135-20343-0000

Company Leben Drilling, Inc.

Sec. 17 T.17S R. 23W

Contractor Leben Drilling, Inc.

Loc. 150' NW C SW SE

Farm Oppliger #3

County Ness

Total Depth 4434' RTD

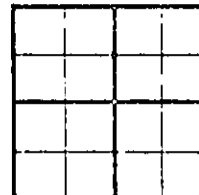
Casing 8 5/8" 20# N.C. set @ 290'
w/200 sxs. Common 2% C.C.

Commenced 5-19-70

Production

Completed 5-28-70

Producer



Figures Indicate Bottom of Formations

35	Surface Soil & Sand
65	Post Rock
291	Shale
1105	Shale & Shells
1113	Blaine
1170	Red Bed
1453	Sand
1751	Shale & Shells
1796	Anhydrite
2410	Shale & Shells
3860	Lime & Shale
4435	Lime
<u>4435</u>	<u>RTD</u>


RECEIVED
STATE CORPORATION COMMISSION

FEB 25 1975

CONSERVATION DIVISION
Wichita, Kansas

State of Kansas }
County of Barton } SS

I, James R. Rodgers of Leben Drilling, Inc., upon oath state that the above and foregoing is a true and correct copy of the log of the Oppliger #3 Well.



James R. Rodgers

sworn to before me this 9th day of June, 1970

My Commission Expires:
November 13, 1973

Helen L. Lindenmuth