

STATE OF KANSAS
STATE CORPORATION COMMISSION

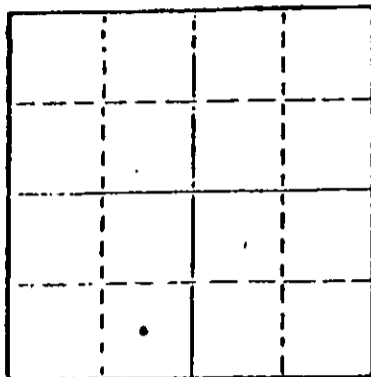
15135 30407-0001

WELL PLUGGING RECORD

Give All Information Completely
Make Required Affidavit
Mail or Deliver Report to
Conservation Division
State Corporation Comm.
245 North Water
Wichita, KS 67202

Ness County. Sec. 17 Twp. 17 Rge. 23 E/W
Location as "NE/CNW $\frac{1}{4}$ SW $\frac{1}{4}$ " or footage from lines
C SE SW

Lease Owner Palomino Petroleum
Lease Name Oppliger Well No. 2
Office Address 500 Insurance Bldg., Wichita, Kansas
Character of Well (Completed as Oil, Gas or Dry Hole) 67202
D & A



Locate well correctly on above
Section Plot

Date Well completed July 7 1963
Application for plugging filed June 25 1979
Application for plugging approved 19
Plugging commenced June 27 1979
Plugging completed July 2 1979
Reason for abandonment of well or producing formation
depleted

If a producing well is abandoned, date of last production
19

Was permission obtained from the Conservation Division or
its agents before plugging was commenced? yes

Name of Conservation Agent who supervised plugging of this well Marion Schmidt
Producing formation Depth to top Bottom Total Depth of Well 4440'
Show depth and thickness of all water, oil and gas formations.

OIL, GAS OR WATER RECORDS

CASING RECORD

| FORMATION | CONTENT | FROM | TO | SIZE | PUT IN | PULLED OUT |
|-----------|---------|------|-------|--------|--------|------------|
| | | | 251' | 8 5/8" | 251' | none |
| | | | 4435' | 4 1/2" | 4435' | none |
| | | | | | | |
| | | | | | | |

Describe in detail the manner in which the well was plugged, indicating where the mud fluid
was placed and the method or methods used in introducing it into the hold. If cement or other
plugs were used, state the character of same and depth placed, from _____ feet to
_____ feet for each plug set.

Sun Oil Well Cementing, Inc. plugged well pumping in 1 sack of hulls, 12
sacks of gel and 120 sacks of cement.

RECEIVED
STATE CORPORATION COMMISSION

JUL 11 1979

7-11-79
CONSERVATION DIVISION
WICHITA, KANSAS

(If additional description is necessary, use BACK of this case)

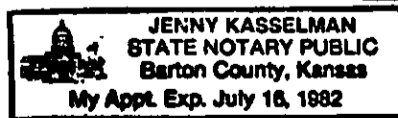
Name of Plugging Contractor PIPE PULLERS, INC.
Box 128, Ellinwood, Kansas 67526

STATE OF KANSAS COUNTY OF BARTON, ss.
Evelyn Roth (employee of owner) or (owner-or-operator)

of the above-described well, being first duly sworn on oath, says: That I have knowledge of
the facts, statements, and matters herein contained and the log of the above-described well
as filed and that the same are true and correct. So help me God.

(Signature) Evelyn Roth
Ellinwood, Kansas
(Address)

SUBSCRIBED AND SWORN TO before me this 10th day of July, 1979



Jenny Kasselmann
Notary Public.

My commission expires

WELL LOG BUREAU—KANSAS GEOLOGICAL SOCIETY
508 East Murdock, Wichita, Kansas

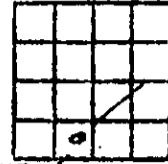
COPY

Company- MULL DRILLING CO., INC.
Farm- Oppliger No. 2

SEC. 17 T. 17 R. 23W
C SE SW

Total Depth. 4440'
Comm. 6-26-63 Comp. 7-7-63
Shot or Treated.
Contractor. Company Tools
Issued. 3-28-64

County Ness
KANSAS



Elevation. 2437' KB

Production. Dry

CASING:
8 5/8" 251' cem w/165 sx.
4 1/2" 4435' cem w/75 sx.

Figures Indicate Bottom of Formations.

| | |
|---------------------|------|
| psot rock | 40 |
| shale & sand | 100 |
| shale blue | 250 |
| shale sdy blue | 325 |
| shale blue & sand | 1525 |
| shale, etc. | 1740 |
| Anhydrite | 1775 |
| shale, etc. | 1995 |
| lime w/shale | 3025 |
| lime sdy & shale | 3369 |
| lime w/shale | 3485 |
| chalky lime w/shale | 3885 |
| lime w/shale | 3993 |
| lime | 4146 |
| lime w/shale | 4405 |
| Mississippi | 4440 |
| Total Depth | |

15-135-30407-0000

| | |
|----------------------|------|
| TOPS: LOG | |
| Anhydrite | 1740 |
| Tarkio | 3348 |
| Heebner | 3790 |
| Lansing | 3830 |
| Drum | 4012 |
| Base Kansas City | 4116 |
| Upper Cherokee Shale | 4314 |
| Lower Cherokee Shale | 4343 |
| Base Cherokee Lime | 4402 |
| Mississippi Warsaw | 4405 |
| Mississippi Osage | 4419 |

RECEIVED
STATE CORPORATION COMMISSION

DEC 21 1973

CONSERVATION DIVISION
Wichita, Kansas