

STATE OF KANSAS
STATE CORPORATION COMMISSION

WELL PLUGGING RECORD

Give All Information Completely
Make Required Affidavit
Mail or Deliver Report to
Conservation Division
State Corporation Comm.
245 North Water
Wichita, KS 67202

Ness County, Sec. 12 Twp. 18S Rge. 23xE/W
Location as "NE/CNW $\frac{1}{4}$ /SW $\frac{1}{4}$ " or footage from lines

C NW NE
Lease Owner Edward J. Ackman
Lease Name LANGER Well No. 1

Office Address 811 Denver Center, Denver, Colorado 80203

Character of Well (Completed as Oil, Gas or Dry Hole)
Dry Hole

Date Well completed February 19 1979
Application for plugging filed February 19 1979
Application for plugging approved February 19 1979
Plugging commenced February 19 1979
Plugging completed February 19 1979

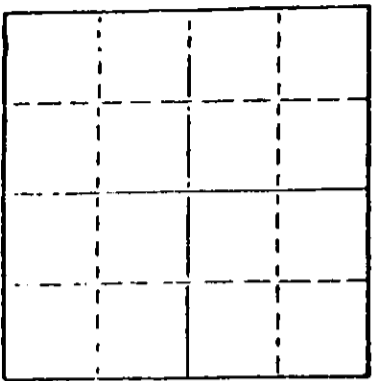
Reason for abandonment of well or producing formation
D&A

If a producing well is abandoned, date of last production
19

Was permission obtained from the Conservation Division or
its agents before plugging was commenced? yes

Name of Conservation Agent who supervised plugging of this well Leo Massey
Producing formation Depth to top Bottom Total Depth of Well 4350'

Show depth and thickness of all water, oil and gas formations.



Locate well correctly on above
Section Plat

OIL, GAS OR WATER RECORDS

CASING RECORD

FORMATION	CONTENT	FROM	TO	SIZE	PUT IN	PULLED OUT
				8-5/8"	442'	-----

Describe in detail the manner in which the well was plugged, indicating where the mud fluid was placed and the method or methods used in introducing it into the hold. If cement or other plugs were used, state the character of same and depth placed, from feet to feet for each plug set.

1st plug @ 720' w/70 sx, 50-50 posmix, 6% gel
2nd plug @ 360' w/20 sx, 50-50 posmix, 6% gel
3rd plug @ 40' w/10 sx, 50-50 posmix, 6% gel
3 sx in rat hole

RECEIVED
STATE CORPORATION COMMISSION

03-08-1979
CONSERVATION DIVISION
Wichita, Kansas

(If additional description is necessary, use BACK of this sheet)
Name of Plugging Contractor Murfin Drilling Company

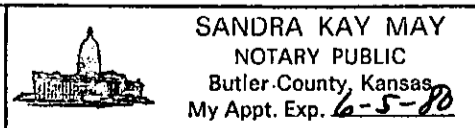
STATE OF KANSAS COUNTY OF SEDGWICK, ss.
Wm. S. Shropshire of Murfin Drilling Company (employee of owner) or (owner or operator)
of the above-described well, being first duly sworn on oath, says: That I have knowledge of
the facts, statements, and matters herein contained and the log of the above-described well
as filed and that the same are true and correct. So help me God.

(Signature) Wm. S. Shropshire
Wm. S. Shropshire, Asst. Gen. Mgr.
617 Union Center, Wichita, KS 67202
(Address)

SUBSCRIBED AND SWORN TO before me this 6th day of March, 19 79

Sandra Kay May
Sandra Kay May Notary Public.

My commission expires



15-135-21566-00-00

WELL LOG

COMPANY Edward J. Ackman
FARM LANGER NO. 1

SEC. 12 T. 18S R. 23W
LOC. C NW NE

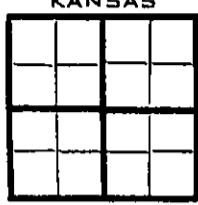
RIG. NO. 19

TOTAL DEPTH 4350'

COMM. February 9, 1979

COMP. February 19, 1979

COUNTY Ness KANSAS



CONTRACTOR Murfin Drilling Company

CASINO

20 10
15 8 -5/8" @ 442' w/325 sx.
12 6
13 5

ELEVATION

PRODUCTION

FIGURES INDICATE BOTTOM OF FORMATIONS

160'	Surface soils
670'	Shale
1500'	Shale, Sand & Red Beds
1800'	Shale
2400'	Shale & Lime
3205'	Lime & Shale
3280'	Lime
3292'	Shale & Lime
3950'	Lime & Shale
4350'	Lime RTD

RECEIVED
03-08-1979

State of KANSAS
County of SEDGWICK ss:

I, Wm. S. Shropshire of the Murfin Drilling Company

upon oath state that the above and foregoing is a true and correct copy of the log of the LANGER #1 well.

Wm. S. Shropshire
Wm. S. Shropshire, Asst. Gen. Mgr.

Subscribed and sworn to before me this 6th day of March 19 79

My Commission Expires

SANDRA KAY MAY
NOTARY PUBLIC
Butler County, Kansas
My Appt. Exp. 6-5-80

Sandra Kay May
NOTARY PUBLIC
Sandra Kay May