

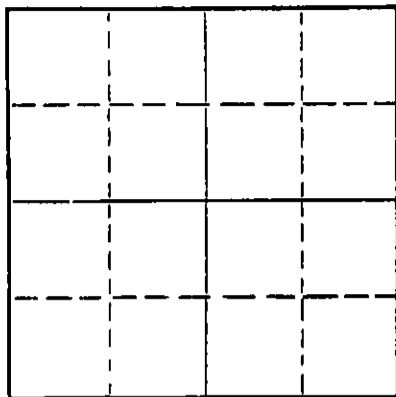
STATE OF KANSAS  
STATE CORPORATION COMMISSION

Give All Information Completely  
Make Required Affidavit  
Mail or Deliver Report to:  
Conservation Division  
State Corporation Commission  
311 No. Broadway  
Wichita, Kansas

WELL PLUGGING RECORD

Ellis County, Sec. 21 Twp. 11S Rge. 19W (E) (W)  
Location as "NE/CNWxSWx" or footage from lines SW SE NE  
Lease Owner Don Pratt Oil Operator  
Lease Name Soloman Well No. 4  
Office Address Box 656, Hays, Kansas 67601  
Character of Well (completed as Oil, Gas or Dry Hole) Dry Hole  
Date well completed 2-6-65 10  
Application for plugging filed 2-6-65 10  
Application for plugging approved 2-6-65 10  
Plugging commenced 2-6-65 10  
Plugging completed 2-6-65 10  
Reason for abandonment of well or producing formation Dry Hole

NORTH



Locate well correctly on above  
Section Plat

If a producing well is abandoned, date of last production 10  
Was permission obtained from the Conservation Division or its agents before plugging was commenced? yes

Name of Conservation Agent who supervised plugging of this well Eldon Petty, Hays, Kansas  
Producing formation \_\_\_\_\_ Depth to top \_\_\_\_\_ Bottom \_\_\_\_\_ Total Depth of Well 3548 Feet  
Show depth and thickness of all water, oil and gas formations.

OIL, GAS OR WATER RECORDS

CASING RECORD

FORMATION	CONTENT	FROM	TO	SIZE	PUT IN	PULLED OUT
				8 5/8"	173'	none

Describe in detail the manner in which the well was plugged, indicating where the mud fluid was placed and the method or methods used in introducing it into the hole. If cement or other plugs were used, state the character of same and depth placed, from \_\_\_\_\_ feet to \_\_\_\_\_ feet for each plug set.

RRX Plug @ 540' with 25 sacks cement  
Plug @ 170' with 25 sacks cement  
Plug @ 35' with 10 sacks cement

STATE CORPORATION COMMISSION

FEB 9 1965

CONSERVATION DIVISION  
Wichita, Kansas

(If additional description is necessary, use BACK of this sheet)

Name of Plugging Contractor Leben Drilling, Inc.  
Address Box 486, Great Bend, Kansas 67530

STATE OF KANSAS, COUNTY OF BARTON, ss.  
Leslie Kite (employee of owner) or (owner or operator) of the above-described well, being first duly sworn on oath, says: That I have knowledge of the facts, statements, and matters herein contained and the log of the above-described well as filed and that the same are true and correct. So help me God.

(Signature) *Leslie Kite*  
P. O. Box 486, Great Bend, Kansas  
(Address)

SUBSCRIBED AND SWORN TO before me this 8th day of February, 1965

*Wanda Nichols*  
Notary Public.

My commission expires April 1, 1967

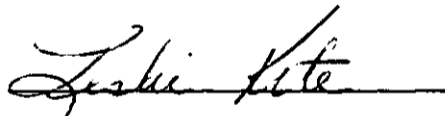
DRILLER'S LOG

COMPANY: Don Pratt Oil Operator  
 CONTRACTOR: LEBEN DRILLING, INC.  
 FARM: SOLOMAN #4  
 LOCATION: SW SE NE Sec. 21-11S-19W  
 ELLIS COUNTY, KANSAS  
 COMMENCED: 1-30-65  
 COMPLETED: 2-6-65

-----		
0	60	Clay & Sand
60	173	Shale
173	545	Shale & Sand
545	730	Shale
730	985	Sand
985	1276	Red Rock Sand
1276	1309	Anhydrite
1309	1795	Shale & Shells
1795	1850	Shale
1850	2215	Lime & Shale
2215	2360	Lime
2360	2655	Shale & Lime
2655	2780	Lime & Shale
2780	3035	Shale & Lime
3035	3548	Lime
	<u>3548</u>	<u>Rotary Total Depth - D. &amp; A.</u>

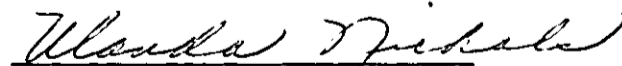
-----  
 Set 8 5/8" used surface casing @ 173' with 150 sacks Posmix HA5  
 -----

I, Leslie Kite, do hereby certify that the above and foregoing is a true and correct copy of the log of the Soloman #4 well, located SW SE NE of Section 21, Township 11 South, Range 19 West, Ellis County, Kansas, as reflected by the files of Leben Drilling, Inc.

  
 Leslie Kite

STATE OF KANSAS )  
 ) SS  
 COUNTY OF BARTON )

Subscribed and sworn to before me, a Notary Public, in and for Barton County, Kansas, this 8th day of February, 1965.

  
 Ulanda Nichols

My Commission Expires  
 April 1, 1967