

STATE OF KANSAS
STATE CORPORATION COMMISSION

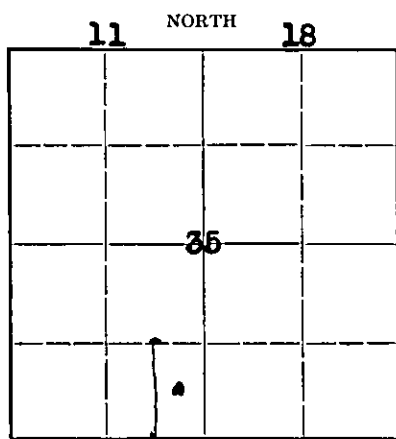
WELL PLUGGING RECORD

OR
FORMATION PLUGGING RECORD

Strike out upper line
when reporting plug-
ging off formations.

Give All Information Completely
Make Required Affidavit
Mail or Deliver Report to:
Conservation Division
State Corporation Commission
800 Biting Building
Wichita, Kansas

E $\frac{1}{2}$ -S-E- $\frac{1}{4}$ -of S-W- $\frac{1}{4}$ County. Sec. 35 Twp. 11 Rge. 18 (E).....(W)



Locate well correctly on above
Section Plat

Location as "NE $\frac{1}{4}$ NW $\frac{1}{4}$ SW $\frac{1}{4}$ " or footage from lines.....
Lease Owner imo oil & gas co & bros wood oil co
Lease Name glinther Well No. 2
Office Address covington oklahoma
Character of Well (completed as Oil, Gas or Dry Hole) dry hole
Date well completed july 11 19 42
Application for plugging filed yes 19.....
Application for plugging approved yes 19.....
Plugging commenced july 11 19 42
Plugging completed july 12 19 42
Reason for abandonment of well or producing formation dry hole

If a producing well is abandoned, date of last production..... 19.....
Was permission obtained from the Conservation Division or its agents before plugging was com-
menced? yes

Name of Conservation Agent who supervised plugging of this well MR C T ALEXANDER FROM GREAT BEND KAN
Producing formation NONE Depth to top NONE Bottom 3172' Total Depth of Well 3672' Feet
Show depth and thickness of all water, oil and gas formations.


OIL, GAS OR WATER RECORDS

CASING RECORD

Formation	Content	From	To	Size	Put In	Pulled Out
		from top	65	12 $\frac{1}{2}$	65	none
		top to	1365	8 $\frac{1}{4}$	1365	none

Describe in detail the manner in which the well was plugged, indicating where the mud fluid was placed and the method or methods used in introducing it into the hole. If cement or other plugs were used, state the character of same and depth placed, from 3672' feet to mud 275' feet for each plug set. plug set and 30 feet cement to 245'
and mud to 26 feet and cement to top

Handwritten notes: 35 11 R18W, 42 WNE 23



(If additional description is necessary, use BACK of this sheet)

Correspondence regarding this well should be addressed to IMO OIL & GAS COMPANY
Address COVINGTON OKLAHOMA

STATE OF Kansas, COUNTY OF Harvey, ss.
J M Hawkins, (employee of owner) or (owner or operator) of the above-described well,
being first duly sworn on oath, says: That I have knowledge of the facts, statements, and matters herein contained and the log of the above-
described well as filed and that the same are true and correct. So help me God.

(Signature) J M Hawkins
504 W. Brady, Newton
(Address) K.

SUBSCRIBED AND SWORN TO before me this 15th day of July 19 42
Mrs. Verda Nye
Notary Public.

My commission expires Oct 20, 1945
My commission expires.....

Ino Oil & Gas Co.
Glinther #2

Sec. 35 Twp. 11 Rge. 18


Total Depth: 3672'
Comm: 6/20/42 Conn: 7/12/42

County: Ellis, Kansas

Casing:
13-3/8" Set at 65'
8-5/8" Set at 1369'

Cement:
60 sacks
300 sacks

Formation	Depth
lime and clay	40'
Gravel	45'
Sand and gravel	65'
Shale, blue	100'
Shale and shells	420'
Sand and shale	760'
Lime and shale	835'
Shale	875'
Sand	1030'
Shale, red	1195'
Red bed & blue shale	1355'
Anhydrite	1406'
Red bed, shaly	1520'
Blue shale and shells	1550'
Shale and lime	1655'
Shale and shells	1935'
Lime, broken, shale	1965'
Anhydrite and shale	2070'
Shale and lime	2095'
Lime	2110'
Lime and shale	2215'
Lime	2285'
Lime and shale	2345'
Broken lime and shale	2375'
Lime	2395'
Lime and shale	2445'
Lime and shale breaks	2490'
Lime	2505'
Shale	2515'
Lime	2545'
Shale	2565'
Lime and shale	2610'
Lime, broken	2635'
Red rock and lime	2650'
Lime and shale	2830'
Shale and shells	2915'
Shale and lime	2960'
Lime and shale breaks	3015'
Shale and shells	3035'
Lime, hard	3045'
Shale and lime	3130'
Broken lime and shale	3150'
Lime, hard	3200'
Lime, soft	3215'
Lime, hard	3220'
Lime	3350'
Shale	3363'
Lime	3505'
Lime and shale breaks	3540'
Lime	3580'
Lime and shale breaks	3590'
Lime	3625'
Lime and various shale	3655'
Cherty conglomerate	3659'
Cherty conglomerate	3672'



35 11 18W
42 23

State of Kansas)
) SS
Russell County)

I hereby certify that the above information is true and correct to the best of my knowledge.

[Signature]

Subscribed and sworn to before me this 15th day of July, 1942.

M. W. McKenzel
JUL 25 1942