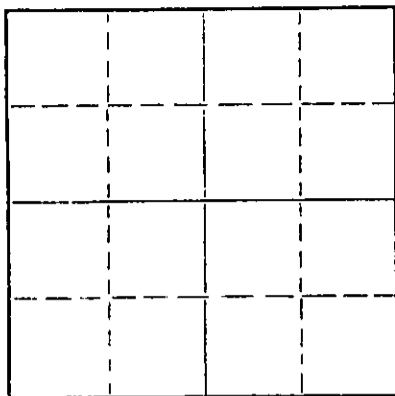


STATE OF KANSAS  
STATE CORPORATION COMMISSION

Give All Information Completely  
Make Required Affidavit  
Mail or Deliver Report to:  
Conservation Division  
State Corporation Commission  
212 No. Market  
Wichita, Kansas

WELL PLUGGING RECORD

NORTH



Locate well correctly on above  
Section Plat

Ellis County, Sec. 33 Twp. 11S Rge. (E) 18 (W)  
Location as "NE/CNWKSW¼" or footage from lines NW¼ SW  
Lease Owner Mendo Oil Corporation  
Lease Name Johnson A-1 Well No.  
Office Address 5810 Northeastern, Oklahoma City, Oklahoma  
Character of Well (completed as Oil, Gas or Dry Hole) Dry Hole  
Date well completed 9-26 19 69  
Application for plugging filed 9-26 19 69  
Application for plugging approved 9-26 19 69  
Plugging commenced 9-26 19 69  
Plugging completed 9-26 19 69  
Reason for abandonment of well or producing formation dry hole

If a producing well is abandoned, date of last production 19  
Was permission obtained from the Conservation Division or its agents before plugging was commenced? Yes

Name of Conservation Agent who supervised plugging of this well Leo Massey  
Producing formation Depth to top Bottom Total Depth of Well 3699 Feet  
Show depth and thickness of all water, oil and gas formations.

OIL, GAS OR WATER RECORDS

CASING RECORD

FORMATION	CONTENT	FROM	TO	SIZE	PUT IN	PULLED OUT
				8 5/8"	222	none

Describe in detail the manner in which the well was plugged, indicating where the mud fluid was placed and the method or methods used in introducing it into the hole. If cement or other plugs were used, state the character of same and depth placed, from feet to feet for each plug set.

Plugged with 70 sacks 50/50 Pozmix 6% Gel @ 720'  
Plugged with 20 sacks @ 210'  
Bridge Plug @ 40' with ½ sack hulls 10 sacks cement.


RECEIVED  
STATE CORPORATION COMMISSION  
OCT 1 1969  
CONSERVATION DIVISION  
Wichita, Kansas

(If additional description is necessary, use BACK of this sheet)

Name of Plugging Contractor Leben Drilling, Inc.  
Address Box 486, Great Bend, Kansas 67530

STATE OF KANSAS, COUNTY OF BARTON, ss.  
Leslie Kite (employee of owner) or (owner or operator) of the above-described well, being first duly sworn on oath, says: That I have knowledge of the facts, statements, and matters herein contained and the log of the above-described well as filed and that the same are true and correct. So help me God.

(Signature) Leslie Kite  
Box 486, Great Bend, Kansas 67530  
(Address)



Subscribed and sworn to before me this 29th day of September 19 69  
Ulanda Nichols Notary Public.

DRILLER'S LOG

COMPANY	MENDO OIL CORPORATION
CONTRACTOR	LEBEN DRILLING, INC.
FARM	JOHNSON A-1
LOCATION	NW SW <del>NE</del> SECTION 33-11S-18W
	ELLIS COUNTY, KANSAS
COMMENCED	9-18-69
COMPLETED	9-26-69

0 70  
 70 222  
 222 1140  
 1140 1424  
 1424 1453  
 1453 1960  
 1960 2680  
 2680 3130  
 3130 3699  
3699

RECEIVED  
 STATE CORPORATION COMMISSION  
 OCT 1 1969  
 CONSERVATION DIVISION  
 Wichita, Kansas

Clay, Post Rock  
 Shale  
 Shale, Sand  
 Red Bed  
 Anhydrite  
 Red Bed, Shale  
 Lime, Shale  
 Shale, Lime  
 Lime  
RTD

8 5/8" 20# used surface casing set @ 222' cemented with 175 sacks common cement, 2% cc.


I, Leslie Kite, do hereby certify that the above and foregoing is a true and correct copy of the log of the Johnson #A-1 Well, located NW 1/4 of Section 33, Township 11 South, Range 18 West, Ellis County, Kansas, as reflected by the records of Leben Drilling, Inc.

Leslie Kite  
 Leslie Kite

STATE OF KANSAS )  
 ) SS  
 COUNTY OF BARTON )

Subscribed and sworn to and before me, a Notary public, in and for Barton County, Kansas, this 29th day of September, 1969.

Ulanda Nichols  
 Ulanda Nichols



My Commission Expires:  
 April 1, 1971