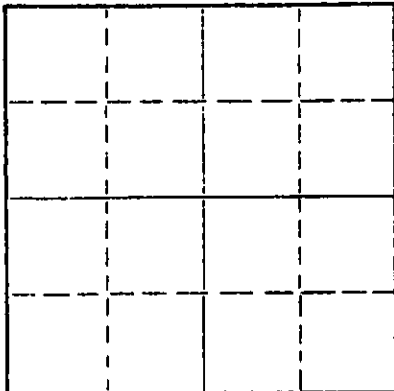


STATE OF KANSAS
STATE CORPORATION COMMISSION

Form CP-4

WELL PLUGGING RECORD

Give All Information Completely
Make Required Affidavit
Mail or Deliver Report to:
Conservation Division
State Corporation Commission
P. O. Box 17027
Wichita, Kansas 67217
NORTH



Locate well correctly on above
Section Plat

Ellis County, Sec. 4 Twp. 11S Rge. 19W (E) (W)
Location as "NE/CNW&SW" or footage from lines C. N/2. NW SW
Lease Owner Murfin Drilling Company
Lease Name Pulec "B" #1 Well No. 1
Office Address 617 Union Center, Wichita, Kansas 67202
Character of Well (completed as Oil, Gas or Dry Hole) Dry Hole
Date well completed May 13 1973
Application for plugging filed May 13 1973
Application for plugging approved May 13 1973
Plugging commenced May 13 1973
Plugging completed May 13 1973
Reason for abandonment of well or producing formation Dry Hole

If a producing well is abandoned, date of last production 19
Was permission obtained from the Conservation Division or its agents before plugging was commenced? Yes

Name of Conservation Agent who supervised plugging of this well Leo Massey
Producing formation _____ Depth to top _____ Bottom _____ Total Depth of Well 3150 Feet
Show depth and thickness of all water, oil and gas formations.

OIL, GAS OR WATER RECORDS

CASING RECORD

FORMATION	CONTENT	FROM	TO	SIZE	PUT IN	PULLED OUT
				8 5/8"	206'	None

Describe in detail the manner in which the well was plugged, indicating where the mud fluid was placed and the method or methods used in introducing it into the hole. If cement or other plugs were used, state the character of same and depth placed, from _____ feet to _____ feet for each plug set.

1st plug @ 685' w/70 sx
2nd plug @ 185' w/20 sx
3rd plug @ 40' w/10 sx

RECEIVED
STATE CORPORATION COMMISSION
MAY 31 1973
CONSERVATION DIVISION
Wichita, Kansas

(If additional description is necessary, use BACK of this sheet)
Name of Plugging Contractor Sun Oil Well Cementing, Inc.
Address Box 169, Great Bend, Kansas

STATE OF Kansas, COUNTY OF Sedgwick, ss.
James R. Daniels (employee of owner) or (owner or operator) of the above-described well duly sworn on oath, says: That I have knowledge of the facts, statements, and matters herein contained and the log of the well as filed and that the same are true and correct. (So help me God.)

(Signature) James R. Daniels
617 Union Center, Wichita, Kansas 67202
(Address)

SWORN TO before me this 29th day of May, 1973
BARBARA COLE, Notary Public
My Commission Expires Sept. 5, 1976
Notary Public.



WELL LOG

15-051-20899-0000

COMPANY MURFIN DRILLING COMPANY

SEC. 4 T. 11S R.19W
LOC. C N/2 NW SW

FARM PULEC "B" NO. 1


RIG. NO. 15

TOTAL DEPTH 3150'

COMM. 5-10-73

COMP. 5-13-73

COUNTY Ellis
KANSAS



CONTRACTOR MURFIN DRILLING COMPANY

CASINO

30	10
15	8 5/8" @ 206' w/175 sx
12	6
13	5

ELEVATION 2144 KB

PRODUCTION D & A

FIGURES INDICATE BOTTOM OF FORMATIONS


20	Surface soil
125	Post rock & sand
153	Shale & sand sks
900	Shale
1472	Shale - sand
1513	Anhydrite
2045	Shale
3075	Shale & lime
3150	Lime
3150	TD

RECEIVED
STATE CORPORATION COMMISSION
MAY 31 1973
CONSERVATION DIVISION
Wichita, Kansas

State of Kansas
County of Sedgwick } ss:

I, James R. Daniels of the Murfin Drilling Company

do hereby state that the above and foregoing is a true and correct copy of the log of the Pulec "B" #1 well.



James R. Daniels

Subscribed and sworn to before me this 29th day of May 1973

BARBARA COLE, Notary Public
My Commission Expires Sept. 5, 1976

Barbara Cole
NOTARY PUBLIC