

15-135-20728-00-00

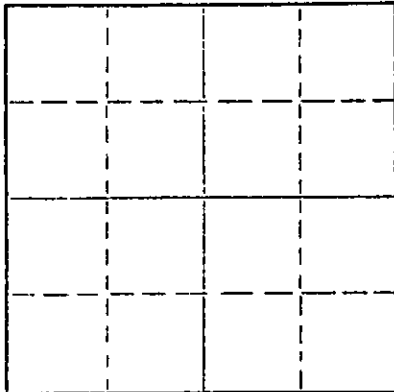
STATE OF KANSAS
STATE CORPORATION COMMISSION

Form CP-4

WELL PLUGGING RECORD

Give All Information Completely
Make Required Affidavit
Mail or Deliver Report to:
Conservation Division
State Corporation Commission
212 No. Market
Wichita, Kansas 67202

NORTH



Locate well correctly on above
Section Plat

Ness County, Sec. 6 Twp. 18S Rge. 23W (E) (W)
Location as "NE/CNW/SW" or footage from lines C SW SW
Lease Owner Mull Drilling Company, Inc.
Lease Name Stensaas Well No. 1
Office Address 415 Page Court, 220 W. Douglas, Wichita, Kansas 67202
Character of Well (completed as Oil, Gas or Dry Hole) Dry Hole
Date well completed 2-13-73 19
Application for plugging filed 2-13-73 19
Application for plugging approved 2-13-73 19
Plugging commenced 2-13-73 19
Plugging completed 2-13-73 19
Reason for abandonment of well or producing formation commercial quantities of oil not found
If a producing well is abandoned, date of last production 19
Was permission obtained from the Conservation Division or its agents before plugging was commenced? yes

Name of Conservation Agent who supervised plugging of this well Leo Massey - Sublette, Kansas
Producing formation _____ Depth to top _____ Bottom _____ Total Depth of Well 4400 Feet
Show depth and thickness of all water, oil and gas formations.

OIL, GAS OR WATER RECORDS

CASING RECORD

FORMATION	CONTENT	FROM	TO	SIZE	PUT IN	PULLED OUT
				8 5/8"	444'	

Describe in detail the manner in which the well was plugged, indicating where the mud fluid was placed and the method or methods used in introducing it into the hole. If cement or other plugs were used, state the character of same and depth placed, from _____ feet to _____ feet for each plug set.


Mudded back to 600' w/ 50 sx. cement.
Mudded back to 400' w/ 25 sx. cement.
Solid bridge to 40' w/ 10 sx.

STATE RECEIVED
STATE CORPORATION COMMISSION
FEB 21 1973
CONSERVATION DIVISION
Wichita, Kansas
02-21-1973

(If additional description is necessary, use BACK of this sheet)
Name of Plugging Contractor Rains & Williamson Oil Co., Inc.
Address 435 Page Court, 220 West Douglas, Wichita, Kansas 67202

STATE OF KANSAS COUNTY OF SEDGWICK, ss.
Wilson Rains, President of Rains & Williamson Oil Co., Inc. (employed or owner) or (owner or operator) of the above-described well, being first duly sworn on oath, says: That I have knowledge of the facts, statements, and matters herein contained and the log of the above-described well as filed and that the same are true and correct. So help me God.

(Signature) Wilson Rains
435 Page Court, 220 W. Douglas, Wichita, Kansas 67202
(Address)

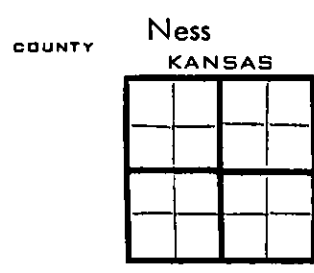


Subscribed and sworn to before me this 19th day of February 1973
My commission expires October 4, 1975
Juanita M. Green Notary Public.

WELL LOG 15-135-20728-00-00

COMPANY Mull Drilling Company, Inc.
FARM Stensaas **NO.** 1
RIG. NO. 4
TOTAL DEPTH 4400'
COMM. 2-4-73 **COMP.** 2-13-73
CONTRACTOR Rains & Williamson Oil Co., Inc.

SEC. 6 **T.** 18S **R.** 23W
LOC. C SW SW



CASINO
 20 10
 15 8 5/8" @ 444' w/ 190 sx. common, 2% gel, 3%cc
 12 6
 13 5

ELEVATION
PRODUCTION D & A

FIGURES INDICATE BOTTOM OF FORMATIONS

Clay and Sand	150
Shale and Sand	454
Shale	615
Shale and Red Bed	1638
Anhydrite	1675
Shale and Shells	2260
Lime and Shale	3265
Shale and Lime	3415
Lime and Shale	3690
Lime	4400
<u>Rotary Total Depth</u>	<u>4400</u>

RECEIVED
 STATE CORPORATION COMMISSION
 FEB 21 1973
 CONSERVATION DIVISION
 Wichita, Kansas
 02-21-1973


State of Kansas
 County of Sedgwick

I, Wilson Rains, President of the Rains & Williamson Oil Co., Inc.

upon oath state that the above and foregoing is a true and correct copy of the log of the Stensaas #1 well.

 Wilson Rains

 NOTARY PUBLIC
 Juanita M. Green



Subscribed and sworn to before me this 19th day of February 19 73
 My Commission Expires: October 4, 1975