

STATE OF KANSAS  
STATE CORPORATION COMMISSION  
200 Colorado Derby Building  
Wichita, Kansas 67202

WELL PLUGGING RECORD  
K.A.R.-82-3-117

API NUMBER 15-135-23543-00-00

LEASE NAME Huenergardt

WELL NUMBER 1

1840 Ft. from S Section Line

4280 Ft. from E Section Line

SEC. 7 TWP. 18 RGE. 23 ~~W~~(W)

COUNTY Ness

Date Well Completed 3-25-91

9:00Am 12-28-92

Plugging Commenced \_\_\_\_\_

Plugging Completed 10:30AM 12-28-92

TYPE OR PRINT  
NOTICE: Fill out completely  
and return to Cons. Div.  
office within 30 days.

LEASE OPERATOR Lazer Petroleum, Inc.

ADDRESS P.O. Box 1471 Hays, Ks. 67601

PHONE# (913) 628-2289 OPERATORS LICENSE NO. 04829

Character of Well oil

(Oil, Gas, D&A, SWD, Input, Water Supply Well)

The plugging proposal was approved on @ 12-23-92 (date)

by Richard Lacey (KCC District Agent's Name).

Is ACO-1 filled? yes If not, Is well log attached? \_\_\_\_\_

Producing Formation Cher Sd Depth to Top 4342 Bottom 4350 T.D. 4350

Show depth and thickness of all water, oil and gas formations.

OIL, GAS OR WATER RECORDS

CASING RECORD

Formation	Content	From	To	Size	Put In	Pulled out
Surface casing		264	surface	8 5/8		none
production casing		4342	surface	5 1/2		none
open hole		4350	4342			

Describe in detail the manner in which the well was plugged, indicating where the mud fluid was placed and the method or methods used in introducing it into the hole. If cement or other plugs were used, state the character of same and depth placed, from feet to feet each set.

At 9:00 AM 12-28-92 pumped 300 # Halls down followed by 325 sacks of 60/40 poz with 8% gel filling hole with cement from 4350' to surface.

Maximam pressure was 2000# with a shut in of 1250# holding. Job done at 10:30 AM 12-28-92.

(if additional description is necessary, use BACK of this form.)

Name of Plugging Contractor Allies Cementing License No. \_\_\_\_\_

Address Ness City, Ks.

NAME OF PARTY RESPONSIBLE FOR PLUGGING FEES: Lazer Petroleum, Inc.

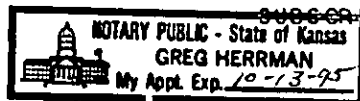
STATE OF Kansas COUNTY OF Ellis

Steven A Ward (Employee of Operator or Operator) of

above-described well, being first duly sworn on oath, says: That I have knowledge of the facts statements, and matters herein contained and the log of the above-described well as filed, that the same are true and correct, so help me God.

(Signature) Steven A Ward


(Address) 2406 Virginia Dr Hays, Ks.



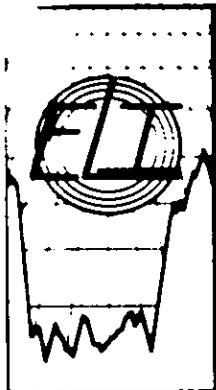
SUBSCRIBED AND SWORN TO before me this 13 day of Jan, 19 93

Graig Heesman  
Notary Public

My Commission Expires: 10-13-95



15-135-23543-00-00



RADIATION  
GUARD  
LOG

COMPANY: LAZER PETROLEUM, INC.  
WELL: HUENERGARDT #1  
FIELD: MINER  
COUNTY: NESS  
STATE: KANSAS  
LOCATION: 190'N SE NU SU  
  
SEC: 7 TWP: 18S RGE: 23W

TD DRILLER: 4344

TD LOGGER: 4347

DEPTH DATUM - PERM: GL

DEPTH DATUM - DRILLER: KB

DEPTH DATUM - LOGGER: KB

ELEVATIONS

GL: 2317

DF: 0

KB: 2327

BIT SIZE: 7.875

RECEIVED  
STATE CORPORATION COMMISSION  
JAN 4 1993  
REGISTRATION DIVISION  
Tulsa, Kansas

01-04-1993