


15-135-20501-00-00

STATE OF KANSAS  
STATE CORPORATION COMMISSION  
CONSERVATION DIVISION  
P. O. BOX 17027  
WICHITA, KANSAS 67217

FORM CP-4

WELL PLUGGING RECORD



Locate well correctly on above Section Plat

Ness County, Sec 13 Twp 19 Rge 25 (E) (W)X  
Location as "NE/CNWSW" or footage from lines C/SE/SE  
Lease Owner Edmiston Oil Co.  
Lease Name GANTZ-HALLOWAY Well No. 1  
Office Address 801 First Nat'l. Bldg., Wichita, Kansas 67202  
Character of Well (completed as Oil, Gas or Dry Hole)  
Date well completed 19  
Application for plugging filed March 1, 1975  
Application for plugging approved 19  
Plugging commenced March 4, 1975  
Plugging completed March 31, 1975  
Reason for abandonment of well or producing formation Depleted

If a producing well is abandoned, date of last production 19  
Was permission obtained from the Conservation Division or its agents before plugging was commenced? Yes

Name of Conservation Agent who supervised plugging of this well Leo Massey  
Producing formation Depth to top Bottom Total Depth of Well 4399 1/2  
Show depth and thickness of all water, oil and gas formations.

OIL, GAS OR WATER RECORDS

CASING RECORD

FORMATION	CONTENT	FROM	TO	SIZE	PUT IN	PULLED OUT
				8 5/8	452	-0-
				5 1/2	4399	2395.90'

Describe in detail the manner in which the well was plugged, indicating where the mud fluid was placed and the method or methods used in introducing it into the hole. If cement or other plugs were used, state the character of same and depth placed, from feet to feet for each plug set.

Measured T.D. Dumped sand to 4390' and 5 sacks cement. Shot casing at 4000, 3800, 3720, 3500, 3200, 3000, 2800, 2600, 2500 and 2425'. Pulled a total of 67 joints of 5 1/2" casing. Plugged well with 1 sack hulls, 25 sacks gel and 120 sacks 50/50 Pozmix with 6% added gel.

(If additional description is necessary, use BACK of this sheet)

Name of Plugging Contractor Rockhold Engineering, Inc.  
Address P. O. Box 698, Great Bend, Kansas 67530

STATE OF Kansas COUNTY OF Barton

James W. Rockhold (employee of owner) or (OWNER OR OPERATOR) of the above-described well, being first duly sworn on oath, says: That I have knowledge of the facts, statements, and matters herein contained and the log of the above described well as filed and that the same are true and correct. So help me God.



CATHY MILLER  
NOTARY PUBLIC  
Barton County, Ks.

(Signature)

James W. Rockhold

Box 698, Gt. Bend, Ks. 67530

James W. Rockhold

(Address)

Subscribed and sworn to before me this 3rd day of April 1975

My commission expires September 30, 1975

Cathy Miller

Notary Public

RECEIVED  
STATE CORPORATION COMMISSION

APR 4 1975

04-04-1975

CONSERVATION DIVISION  
Wichita, Kansas

COMPANY Murfin Drilling & Patrick Petroleum

SEC. 13 T. 19S R. 25W  
LOC. C SE SE

FARM Gantz-Holloway NO. 1

HIG. NO. 2


TOTAL DEPTH 4395'

COMM. 10-16-71

COMP. 10-27-71

CONTRACTOR Murfin Drilling Company

County Ness  
KANSAS



CASING  
20 10  
15 5/8" @ 452' w/275 sxs  
12 6  
13 1/2" @ 4394' w/100 sxs

ELEVATION 2332 GL  
2337 KB

PRODUCTION 16 BopD

FIGURES INDICATE BOTTOM OF FORMATIONS

- 380 Clay - Shale
- 860 Shale
- 1610 Red Shale & Shells
- 1650 Anhydrite
- 2325 Shale
- 3600 Lime & Shale
- 3800 Lime & Sand
- 3920 Lime & Shale
- 4358 Lime
- 4371 Lime & Chert
- 4395 Lime

LOG TOPS	DEPTH
SC	1612
B SC	1650
WAB	3237
HEEB	3712
TOR	3729
LANS	3752
BKC	4037
MARM	4108
PAW	4194
FT S	4270
B CHER LS	4340
CH CONG	4345
MISS	4362
RTD	4395
LTD	4399 1/2

RECEIVED  
STATE CORPORATION COMMISSION


CONSERVATION DIVISION  
Wichita, Kansas

03-03-1975

State of KANSAS  
County of SEDGWICK ss:

I, James R. Daniels of the Murfin Drilling Company

upon oath state that the above and foregoing is a true and correct copy of the log of the Gantz-Holloway #1 well.



Subscribed and sworn to before me this 8th day of October 19 71

James R. Daniels

Notary Public Expires: February 7, 1975

Wilma V. Brokes  
Notary Public