

15-135-20534-00-00

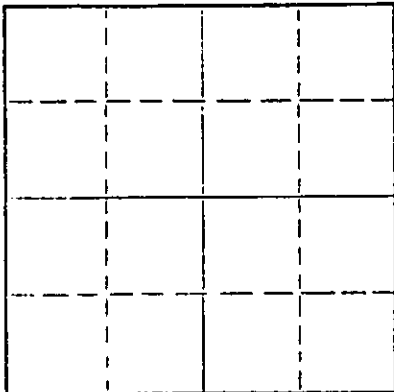
STATE OF KANSAS
STATE CORPORATION COMMISSION

Form CP-4

Give All Information Completely
Make Required Affidavit
Mail or Deliver Report to:
Conservation Division
State Corporation Commission
212 No. Market
Wichita, Kansas 67202

WELL PLUGGING RECORD

NORTH



Locate well correctly on above
Section Plat

Ness County, Sec. 9 Twp. 19S Rge. 25 (E) W(W)

Location as "NE/CNW/SW" or footage from lines ADX: NE NE

Lease Owner Thunderbird Drilling, Inc.

Lease Name Spurill "B" Well No. 1

Office Address 4328 E. Kellogg, Wichita, Ks.

Character of Well (completed as Oil, Gas or Dry Hole) D&A

Date well completed 12-18 19 71

Application for plugging filed 12-18 19 71

Application for plugging approved 12-18 19 71

Plugging commenced 12-18 19 71

Plugging completed 12-18 19 71

Reason for abandonment of well or producing formation D&A

If a producing well is abandoned, date of last production 19

Was permission obtained from the Conservation Division or its agents before plugging was commenced? Yes

Name of Conservation Agent who supervised plugging of this well Leo F. Massey

Producing formation Depth to top Bottom Total Depth of Well 4571 Feet

Show depth and thickness of all water, oil and gas formations.

OIL, GAS OR WATER RECORDS

CASING RECORD

FORMATION	CONTENT	FROM	TO	SIZE	PUT IN	PULLED OUT
				8 5/8"	331'	-0-

Describe in detail the manner in which the well was plugged, indicating where the mud fluid was placed and the method or methods used in introducing it into the hole. If cement or other plugs were used, state the character of same and depth placed, from feet to feet for each plug set.

Plugged hole w/Halliburton
Plug @ 800' w/70 sx
Plug @300' w/20 sx
40' w/20 sx (6% total Gel)

RECEIVED
STATE CORPORATION COMMISSION
MAR 2 1972
CONSERVATION DIVISION
03-02-1972


Name of Plugging Contractor Red Tiger Drilling Co. (If additional description is necessary, use BACK of this sheet)

Address 1720 Wichita Plaza, Wichita, Ks.

STATE OF Kansas, COUNTY OF Sedgwick, ss. Jim Farrice (employee of owner) or (owner or operator) of the above-described well, being first duly sworn on oath, says: That I have knowledge of the facts, statements, and matters herein contained and the log of the above-described well as filed and that the same are true and correct. So help me God.

(Signature) Jim Farrice
1720 Wichita Plaza, Wichita, Ks.
(Address)

Subscribed and sworn to before me this 22nd day of December, 1971



Virginia K. Albert
Notary Public.

15-135-20534-00-00

DRILLERS LOG

No. 1 Spurill "B"

CASING RECORD:

COMPANY: THUNDERBIRD DRILLING, INC.

DESCRIPTION:

8 5/8" @ 331'
w/175 cc cement

CONTRACTOR: RED TIGER DRILLING CO.

Apx. NE NE
9-19S-26W
Ness County,
Kansas

COMMENCED: December 8, 1971

COMPLETED: December 18, 1971

TOTAL DEPTH: 4571'

ELEVATION:


<u>FORMATION</u>	<u>FROM</u>	<u>TO</u>	<u>REMARKS</u>
Post Rock & Shale	0	200	
Shale	200	1802	
Anhydrite	1802	1808	
Shale	1808	1829	
Anhydrite	1829	1844	
Shale	1844	2460	
Shale & Lime	2460	2615	
Lime	2615	2900	
Lime & Shale	2900	3185	
Lime	3185	3280	
Lime & Shale	3280	3520	
Lime	3520	4571	

I certify that this is a true and correct copy of the above log to the best of my knowledge.

RED TIGER DRILLING COMPANY

Jim Farris
Jim Farris

Subscribed and sworn to before me this 22nd day of December, 1971.



My Commission Expires:
July 23, 1974

Virginia K. Albert
Notary Public

MISSOURI
CONSERVATION COMMISSION
JAN 2 1972
CONSERVATION DIVISION
JEFFERSON, MISSOURI
03-02-1972