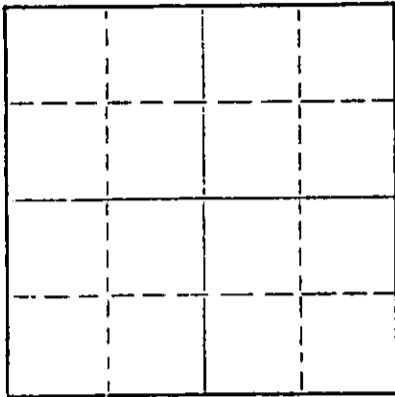


STATE OF KANSAS
STATE CORPORATION COMMISSION

Form CP-4

WELL PLUGGING RECORD

Give All Information Completely
Make Required Affidavit
Mail or Deliver Report to:
Conservation Division
State Corporation Commission
212 No. Market
Wichita, Kansas 67202
NORTH



Locate well correctly on above
Section Plat

Ness County, Sec. 29 Twp. 19S Rge. (E) 25 (W)
Location as "NE/CNW/SW" or footage from lines C NE SW
Lease Owner Leben Drilling, Inc.
Lease Name French Well No. 1
Office Address P.O. Box 486 Great Bend, Kansas
Character of Well (completed as Oil, Gas or Dry Hole) dry hole
Date well completed August 1 1970
Application for plugging filed August 1 1970
Application for plugging approved August 1 1970
Plugging commenced August 1 1970
Plugging completed August 1 1970
Reason for abandonment of well or producing formation dry hole

If a producing well is abandoned, date of last production 19
Was permission obtained from the Conservation Division or its agents before plugging was commenced? yes

Name of Conservation Agent who supervised plugging of this well Leo Massey
Producing formation Depth to top Bottom Total Depth of Well 4620 Feet
Show depth and thickness of all water, oil and gas formations.

OIL, GAS OR WATER RECORDS

CASING RECORD

FORMATION	CONTENT	FROM	TO	SIZE	PUT IN	PULLED OUT
	RECEIVED STATE CORPORATION COMMISSION AUG 31 1970 CONSERVATION DIVISION Wichita, Kansas			8 5/8"	393'	none
				08-31-1970		

Describe in detail the manner in which the well was plugged, indicating where the mud fluid was placed and the method or methods used in introducing it into the hole. If cement or other plugs were used, state the character of same and depth placed, from feet to feet for each plug set.

Hvy mud T.D. to 600' plug & 70 sks.
Hvy mud to 375' plug & 20 sks.
Hvy mud to 40' solid bridge & plug & 10 sks. Cement.

(If additional description is necessary, use BACK of this sheet)


Name of Plugging Contractor Leben Drilling, Inc.
Address P.O. Box 486 Great Bend, Kansas

STATE OF Kansas, COUNTY OF Barton ss.
James R. Rodgers (employee of owner) or (owner or operator) of the above-described well, being first duly sworn on oath, says: That I have knowledge of the facts, statements, and matters herein contained and the log of the above-described well as filed and that the same are true and correct. So help me God.

(Signature) James R. Rodgers
P.O. Box 486 Great Bend, Kansas
(Address)

AND SWORN TO before me this 27th day of August, 1970

Helen L. Lindenmuth
Notary Public.



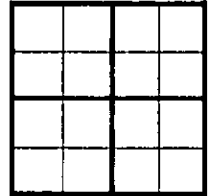
November 13, 1973

WELL LOG

15-135-20357-00-00

Company Leben Drilling, Inc.
Contractor Leben Drilling, Inc.
Farm French #1
Total Depth 4620'
Commenced 7-21-70
Completed 8-1-70

Sec. 29 T.19S R. 25W
Loc. C NE SW
County Ness
Casing 8 5/8" New & Used set @ 393'
w/250 sxs. Common 2% C.C.
Production
D & A



Figures Indicate Bottom of Formations


40	Post Rock
393	Shale
1095	Shale, Sand, Red Bed
1176	Shale & Shells
1225	Blaine
1820	Shale & Sand
1854	Anhydrite
4075	Lime & Shale
4539	Lime
4564	Lime & Shale
4571	Mississippi
4576	Mississippi & Dolomite
4620	Mississippi
<u>4620</u>	<u>RTD</u>

RECEIVED
STATE CORPORATION COMMISSION
AUG 31 1970
CONSERVATION DIVISION
Wichita, Kansas

08-31-1970

State of Kansas
County of Barton } SS

I, James R. Rodgers of Leben Drilling, Inc., upon oath state that the above and foregoing is a true and correct copy of the log of the French #1 Well.



James R. Rodgers

Subscribed and sworn to before me this 27th day of August, 1970

My Commission Expires:
November 13, 1973

Helen L. Lindenmuth