

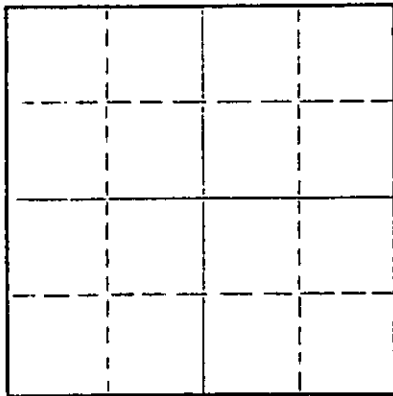
STATE OF KANSAS  
STATE CORPORATION COMMISSION

15-135-20351-00 Form CP-4

Give All Information Completely  
Make Required Affidavit  
Mail or Deliver Report to:  
Conservation Division  
State Corporation Commission  
212 No. Market  
Wichita, Kansas

WELL PLUGGING RECORD

NORTH



Locate well correctly on above  
Section Plat

Ness County, Sec. 36 Twp. 19S Rge. (E) 25 (W)  
Location as "NE/CNWxSWx" or footage from lines C/NW NE  
Lease Owner R. V. Lehner  
Lease Name Schlegel Well No. 1  
Office Address P. O. Box 398, Ness City, Kansas 67560  
Character of Well (completed as Oil, Gas or Dry Hole) Dry Hole  
Date well completed June 30 19 70  
Application for plugging filed June 30 19 70  
Application for plugging approved June 30 19 70  
Plugging commenced June 30 19 70  
Plugging completed July 1 19 70  
Reason for abandonment of well or producing formation Dry Hole

If a producing well is abandoned, date of last production 19\_\_\_\_  
Was permission obtained from the Conservation Division or its agents before plugging was commenced? Yes

Name of Conservation Agent who supervised plugging of this well Leo Massey, Hays, Kansas  
Producing formation \_\_\_\_\_ Depth to top \_\_\_\_\_ Bottom \_\_\_\_\_ Total Depth of Well 4490 Feet  
Show depth and thickness of all water, oil and gas formations.

OIL, GAS OR WATER RECORDS

CASING RECORD

FORMATION	CONTENT	FROM	TO	SIZE	PUT IN	PULLED OUT
	8-5/8"	0	288'			

RECEIVED  
STATE CORPORATION COMMISSION  
JUL 2 1970  
CONSERVATION DIVISION  
Wichita, Kansas

Describe in detail the manner in which the well was plugged, indicating where the mud fluid was placed and the method or methods used in introducing it into the hole. If cement or other plugs were used, state the character of same and depth placed, from \_\_\_\_\_ feet to \_\_\_\_\_ feet for each plug set.

Plugged hole as follows: Plugged at 600' with 70 sacks of pozmix; plugged at 270' with 20 sacks of pozmix; plugged at 40' with 10 sacks of pozmix. Plug down at 12:30 A. M. July 1, 1970.

07-02-1970

(If additional description is necessary, use BACK of this sheet)


Name of Plugging Contractor Strata Drilling, Inc.  
Address P. O. Box 355, Great Bend, Kansas 67530

STATE OF KANSAS, COUNTY OF BARTON, ss.  
Charles W. Steincamp (employee of owner) or (operator) of the above-described well, being first duly sworn on oath, says: That I have knowledge of the facts, statements, and matters herein contained and the log of the above-described well as filed and that the same are true and correct. So help me God.

(Signature) Charles W. Steincamp  
Charles W. Steincamp, President  
Box 355, Great Bend, Kansas 67530  
(Address)

SUBSCRIBED AND SWORN to before me this 1st day of July, 1970

My commission expires December 14, 1973



Elaine H. Taylor  
Elaine H. Taylor Notary Public.

15-135-20351-00-00

DRILLERS LOG

#1 Schlegel

CASING RECORD:  
288' of new 8-5/8"  
surface casing.

COMPANY: R. V. Lehner  
CONTRACTOR: Strata Drilling, Inc.

DESCRIPTION: C/NW NE  
Section 36-19S-25W  
Ness County, Kansas

TOTAL DEPTH:  
4490'

COMMENCED: June 22, 1970  
COMPLETED: July 1, 1970

ELEVATION: 2388' KB

D. & A.

<u>FORMATION</u>	<u>FROM</u>	<u>TO</u>	<u>REMARKS</u>
Clay, Post Rock, Shale & Sand	0	309	Ran 288' of new 8-5/8" surface casing; set and cemented at 288' with 160 sacks of regular cement, 2% gel and 3% C. C. Plug down at 11:45 P. M. June 22, 1970.
Shale, Shells, Red Bed & Sand Streaks	309	1041	
Anhydrite	1041	1053	
Red Bed & Shells	1053	1105	
Red Bed	1105	1128	
Dakota Sand	1128	1348	
Red Bed, Shells & Shale	1348	1640	
Shale	1640	1657	
Anhydrite	1657	1700	
Shale	1700	1906	
Shale & Shells	1906	2324	
Shells, Shale & Lime	2324	2584	
Shale & Lime	2584	4342	
Lime & Shale	4342	4410	
Chert & Shale	4410	4430	
Dolomite	4430	4490	

*Rec'd  
07-02-1970*

Ran Electra log.

ROTARY TOTAL DEPTH: 4490'

D. & A.

Plugged hole as follows: Plugged at 600' with 70 sacks of pozmix; plugged at 270' with 20 sacks of pozmix; plugged at 40' with 10 sacks of pozmix. Plug down at 12:30 A. M. July 1, 1970.

STATE OF KANSAS )  
                          ) ss.  
COUNTY OF BARTON)


I certify that this is a true and correct copy of the above log to the best of my knowledge.

STRATA DRILLING, INC.

*Charles W. Steincamp*  
Charles W. Steincamp, President

Subscribed and sworn to before me this 1st day of July, 1970.

My Commission Expires:  
December 14, 1973



*Elaine H. Taylor*  
Elaine H. Taylor, Notary Public