

TYPE

NOTICE OF INTENTION TO DRILL

C-1

TO BE FILED WITH THE STATE CORPORATION COMMISSION
PRIOR TO COMMENCEMENT OF WELL

API Number 15-051-21,345
(For office use only) -0000

1. Operator DON E. PRATT

Starting Date 6-9-77

Address P. O. BOX 370, HAYS, KANSAS 67601

County ELLIS

2. Contractor MURFIN DRILLING COMPANY

Sec 31 Twp 11 S Rge 19 ^K_W
1320' From East Line &
Spot Location 440' From South Line.

Address WICHITA, KANSAS

3. Type of Equipment: Rotary Cable Tool _____

Nearest Lease Line 440 ft.

4. Well to be Drilled for: Oil Gas _____

Lease Name DALE SOLOMON

Disposal _____ Input _____ Other _____

5. Depth of Deepest Fresh Water within 1 mile 34 ft.

6. Depth of Municipal Water Well within 3 miles none ft.

7. Depth to Protect all Fresh Water 150* ft.

8. Amount of Surface Casing to be set 150* ft.

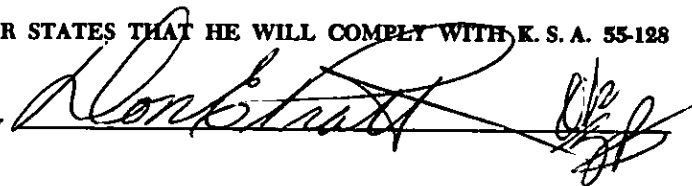
9. Alternate No. 1 _____ No. 2

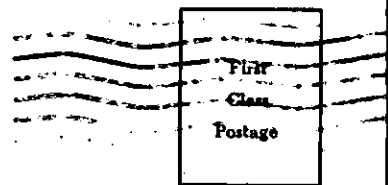

Est. Total Depth 3700 ft.

REMARKS: *Operator will set surface
at least 50' into Blue Shale

OPERATOR STATES THAT HE WILL COMPLY WITH K. S. A. 55-128

Signature of Operator





**State Corporation Commission of Kansas
Conservation Division
245 North Water
Wichita, Kansas 67202**

6-6-77

(IF PREFERRED, MAIL IN ENVELOPE)