

15-135-20718-00-00

STATE OF KANSAS  
STATE CORPORATION COMMISSION

Form CP-4

Give All Information Completely  
Make Required Affidavit  
Mail or Deliver Report to:  
Conservation Division  
State Corporation Commission  
212 No. Market  
Wichita, Kansas 67202

WELL PLUGGING RECORD

Ness County, Sec. 16 Twp. 19S Rge. 21 ~~(20)~~ W (W)

Location as "NE/CNWSW" or footage from lines NE NE

Lease Owner ~~XXXXXXXXXX~~ Clinton Oil Company R-L-R

Lease Name Reuben Wilhelm Well No. 1-V R-L-R

Office Address 217 N. Water, Wichita, Ks. 67202

Character of Well (completed as Oil, Gas or Dry Hole) Dry hole

Date well completed January 24, 19 73

Application for plugging filed January 24, 19 73

Application for plugging approved January 24, 19 73

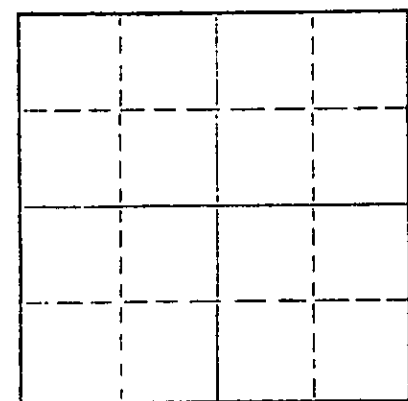
Plugging commenced January 24, 19 73

Plugging completed January 24, 19 73

Reason for abandonment of well or producing formation No Productible Zone

If a producing well is abandoned, date of last production 19

Was permission obtained from the Conservation Division or its agents before plugging was commenced? Yes



Locate well correctly on above  
Section Plat

Name of Conservation Agent who supervised plugging of this well Leo F. Massey

Producing formation \_\_\_\_\_ Depth to top \_\_\_\_\_ Bottom \_\_\_\_\_ Total Depth of Well 4413 Feet

Show depth and thickness of all water, oil and gas formations.

OIL, GAS OR WATER RECORDS

CASING RECORD

| FORMATION | CONTENT | FROM | TO | SIZE   | PUT IN | PULLED OUT |
|-----------|---------|------|----|--------|--------|------------|
|           |         |      |    | 10 3/4 | 250    | -0-        |
|           |         |      |    |        |        |            |
|           |         |      |    |        |        |            |
|           |         |      |    |        |        |            |
|           |         |      |    |        |        |            |
|           |         |      |    |        |        |            |
|           |         |      |    |        |        |            |
|           |         |      |    |        |        |            |
|           |         |      |    |        |        |            |
|           |         |      |    |        |        |            |

Describe in detail the manner in which the well was plugged, indicating where the mud fluid was placed and the method or methods used in introducing it into the hole. If cement or other plugs were used, state the character of same and depth placed, from \_\_\_\_\_ feet to \_\_\_\_\_ feet for each plug set.

Gunned up pits forming heavy mud. Filled hole with heavy mud, pushed plug to 550 and capped with 75 sacks cement. Filled hole with heavy mud, spotted 30 sacks cement at 240 feet. Filled hole with heavy mud, pushed plug and capped with 15 sacks cement to base of well cellar. Job completed at 5:00 PM, January 24, 1973.

RECEIVED  
STATE CORPORATION COMMISSION  
FEB 6 1973  
CONSERVATION DIVISION  
Wichita, Kansas

RECEIVED  
STATE CORPORATION COMMISSION  
FEB 2 1973  
CONSERVATION DIVISION  
Wichita, Kansas

02-02-1973

(If additional description is necessary, use BACK of this sheet)

Name of Plugging Contractor Garvey Drilling Company

Address Box 1164, Great Bend, Kansas 67530


STATE OF Kansas COUNTY OF Barton, ss.

Ben E. Unruh (employee of owner) ~~XXXXXXXXXX~~ of the above-described well, being first duly sworn on oath, says: That I have knowledge of the facts, statements, and matters herein contained and the log of the above-described well as filed and that the same are true and correct. So help me God.

(Signature) Ben E. Unruh

Box 1164, Great Bend, Kansas 67530  
(Address)

SUBSCRIBED AND SWORN TO before me this 31st day of January, 19 73



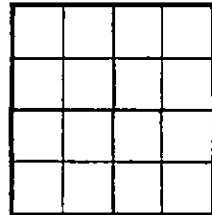
My commission expires \_\_\_\_\_

Notary Public.

WELL LOG 15-35-20718-00-00

COMPANY / Clinton Oil Company  
XXXXXXXXXXXXXXX  
FARM Reuben Wilhelm NO. 1-V  
TOTAL DEPTH 4413'  
COMM. 1-13-73 COMP. 1-24-73  
CONTRACTOR Garvey Drilling Company

SEC. 16 T. 19S R. 21W  
LOC. NE NE  
COUNTY Ness, Kansas



CASING  
10 3/4" @ 250' w/300ax

ELEVATION  
PRODUCTION D & A

FIGURES INDICATE BOTTOM OF FORMATIONS

- 40' Clay
- 370' Rock, Clay, & Shale
- 885' Shale & Shells
- 1105' Sand
- 1470' Shale
- 1500' Anhydrite
- 1505' Shale
- 2370' Shale & Lime
- 2710' Lime & Shale
- 4209' Lime
- 4293' Shale & Sand
- 4320' Lime & Sand
- 4375' Lime & Shale
- 4413' Lime, Mississippi, & Chert
- 4413' RTD

RECEIVED  
STATE CORPORATION COMMISSION  
FEB 6 1973  
CONSERVATION DIVISION  
Wichita, Kansas

RECEIVED  
STATE CORPORATION COMMISSION  
FEB 2 1973  
CONSERVATION DIVISION  
Wichita, Kansas  
02-02-1973

State of Kansas }  
County of Barton } ss

I, Charlene Marker of Garvey Drilling Company

upon oath state the above and foregoing is a true and correct copy of the log of the Reuben Wilhelm #1-V well.

Charlene Marker

Subscribed and sworn to before me this 26th day of January 19 73

My Commission Expires: July 9, 1974

James P. Morris  
NOTARY PUBLIC