

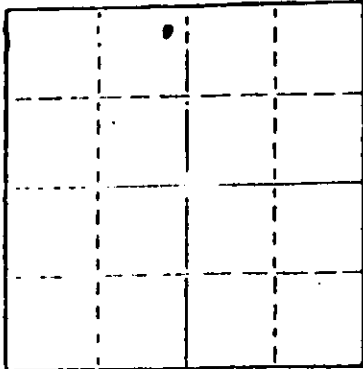
15-135-21847-00-00

STATE OF KANSAS  
STATE CORPORATION COMMISSION

WELL PLUGGING RECORD

Give All Information Completely  
Make Required Affidavit  
Mail or Deliver Report to  
Conservation Division  
State Corporation Comm.  
245 North Water  
Wichita, KS 67202

Ness County, Sec. 16 Twp. 19S Rge. 21W E/W  
Location as "NE/CNW $\frac{1}{4}$ /SW $\frac{1}{4}$ " or footage from lines  
NE NE NW  
Lease Owner Darrah Oil Company  
Lease Name Wilhelm Well No. 1  
Office Address 1010 Century Plaza Wichita, Kansas 67214  
Character of Well (Completed as Oil, Gas or Dry Hole) Dry Hole



Locate well correctly on above  
Section Plot

Date Well completed 7-21-80 19  
Application for plugging filed 7-21-80 19  
Application for plugging approved 7-21-80 19  
Plugging commenced 7-21-80 19  
Plugging completed 7-21-80 19  
Reason for abandonment of well or producing formation \_\_\_\_\_

If a producing well is abandoned, date of last production \_\_\_\_\_ 19

Was permission obtained from the Conservation Division or its agents before plugging was commenced? Yes

Name of Conservation Agent who supervised plugging of this well Schmidt  
Producing formation \_\_\_\_\_ Depth to top \_\_\_\_\_ Bottom \_\_\_\_\_ Total Depth of Well 4330'  
Show depth and thickness of all water, oil and gas formations.


OIL, GAS OR WATER RECORDS

CASING RECORD

FORMATION	CONTENT	FROM	TO	SIZE	PUT IN	PULLED OUT

Describe in detail the manner in which the well was plugged, indicating where the mud fluid was placed and the method or methods used in introducing it into the hole. If cement or other plugs were used, state the character of same and depth placed, from \_\_\_\_\_ feet to \_\_\_\_\_ feet for each plug set.

Mud To 720' 70 Sacks 50-50- Posmix 6% Gel  
Mud To 330' 25 Sacks 50-50- Posmix 6% Gel  
Mud To 40' 10 Sacks 50-50- Posmix 6% Gel  
5 Sacks In Rat Hole  
5 Sacks In Mouse Hole



(If additional description is necessary, use BACK of this sheet)  
Name of Plugging Contractor \_\_\_\_\_


STATE OF Kansas COUNTY OF Barton,  
Clyde Merckle (employee of owner) or (owner or operator)  
of the above-described well, being first duly sworn on oath, says: That I have knowledge of the facts, statements, and matters herein contained and the log of the above-described well as filed and that the same are true and correct. So help me God.

(Signature) Clyde Merckle  
P. O. Box 1382 Great Bend, Kansas 67530  
(Address)

SUBSCRIBED AND SWORN TO before me this 1st day of August, 19 80

Laura Sany  
Notary Public.

My commission expires 3-28-84



15-10 135-21847-00-00

Darrah Oil Company  
1010 Century Plaza  
Wichita, Kansas 67214

Wilhelm #1

NE NE NW

Section 16 Twp 19S Rge. 21W

Ness County

Driller's Log \_\_\_\_\_ Total Depth 4330'

0-----45 Post Rock & Clay

45-----145 Shale & Shells

145----265 Shale & Shells

265----300 Sand

300----337 Shale & Shells

337----850 Shale

850----1070 Sand

1070---1430 Shale

1430---1460 Anhydrite

1460---2320 Shale & Lime

2320---2915 Lime & Shale

2915---3720 Lime & Shale

3720--4317 Lime

4317---4330 Lime & Chert

*Clyde Merckle*  
Clyde Merckle

RECEIVED  
STATE OF KANSAS  
AUG - 4 1980  
CONSERVATION DIVISION  
Wichita, Kansas  
08-04-1980