

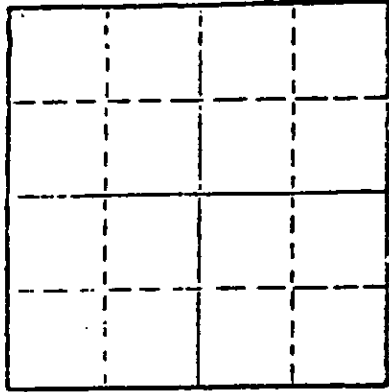
STATE OF KANSAS
STATE CORPORATION COMMISSION

WELL PLUGGING RECORD

Give All Information Completely
Make Required Affidavit
Mail or Deliver Report to
Conservation Division
State Corporation Comm.
245 North Water
Wichita, KS 67202

Ness County, Sec. 28 Twp. 19S Rge. 21 EXW
Location as "NE/CNW 1/4 SW 1/4" or footage from lines
N/2 NW NW

Lease Owner Vincent Oil Corporation
Lease Name Rein Well No. 1
Office Address 230 O. W. Garvey Building, Wichita 67202
Character of Well (Completed as Oil, Gas or Dry Hole)
Dry Hole



Locate well correctly on above
Section Plot

Date Well completed 4/20/81 19
Application for plugging filed 4/20/81 19
Application for plugging approved 4/20/81 19
Plugging commenced 4/20/81 19
Plugging completed 4/20/81 2 a.m. 19
Reason for abandonment of well or producing formation

If a producing well is abandoned, date of last production 19

Was permission obtained from the Conservation Division or
its agents before plugging was commenced? Yes

Name of Conservation Agent who supervised plugging of this well Marion Schmidt
Producing formation Depth to top Bottom Total Depth of Well
Show depth and thickness of all water, oil and gas formations. RTD 4445

OIL, GAS OR WATER RECORDS

CASING RECORD

FORMATION	CONTENT	FROM	TO	SIZE	PUT IN	PULLED OUT
	Surface	0	565	Previously set in place by Rosencrantz-Hemis		

Describe in detail the manner in which the well was plugged, indicating where the mud fluid
was placed and the method or methods used in introducing it into the hold. If cement or other
plugs were used, state the character of same and depth placed, from _____ feet to
_____ feet for each plug set.

1st plug @ 840' with 65 sx
2nd plug @ 570' with 30 sx
Bridge @ 40' with 10 sacks
5 sacks in rathole
Job complete @ 2 a. m. 4/20/81

(If additional description is necessary, use BACK of this sheet)

Name of Plugging Contractor Slawson Drilling Company, Inc.


STATE OF Kansas COUNTY OF Sedgwick, ss.
James C. Remsberg, Slawson Drilling Co., Inc. (employee of owner) or (owner or operator
of the above-described well, being first duly sworn on oath, says: That I have knowledge of
the facts, statements, and matters herein contained and the log of the above-described well
as filed and that the same are true and correct. So help me God.

(Signature) James C. Remsberg
James C. Remsberg
200 Douglas Building, Wichita 67202
(Address)

SUBSCRIBED AND SWORN TO before me this 30th day of April, 1981

Mary Lou Taylor
Mary Lou Taylor Notary Public.

My commission expires January 17, 1985



05-01-1981

15-135-22001-00-00

DRILLERS LOG

OPERATOR: Vincent Oil Corporation
230 O. W. Garvey
Wichita, Kansas 67202

WELL NAME: #1 Rein
N/2 NW NW Sec. 28-19S-21W
Ness County, Kansas

CONTRACTOR: Slawson Drilling Company, Inc.
200 Douglas Building
Wichita, Kansas 67202

COMMENCED: 4/13/81

COMPLETED: 4/20/81

RTD: 4445'

SURFACE CASING: 8-5/8" set at 565' (Previously set in place by
Rosencrantz-Bemis)

565' to 937' Shale
937' to 1135' Sand
1135' to 2375' Shale
2375' to 2625' Shale & Shells
2625' to 3075' Shale
3075' to 3440' Lime & Shale
3440' to 3848' Shale & Lime
3848' to 4170' Lime
4170' to 4290' Shale & Lime
4290' to 4445' Lime (Mississippian)
RTD 4445'

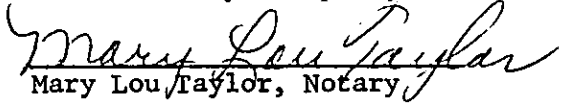
STATE OF KANSAS

COUNTY OF SEDGWICK


I, James C. Remsberg, of the Slawson Drilling Company, Inc.
hereby state the above is an accurate copy of the #1 Rein log
for Vincent Oil Corporation.


James C. Remsberg

Subscribed and sworn to me
this 30th day of April, 1981


Mary Lou Taylor, Notary

My commission expires January 17, 1985



05-01-1981