

15-135-20891-0000

STATE OF KANSAS
STATE CORPORATION COMMISSION

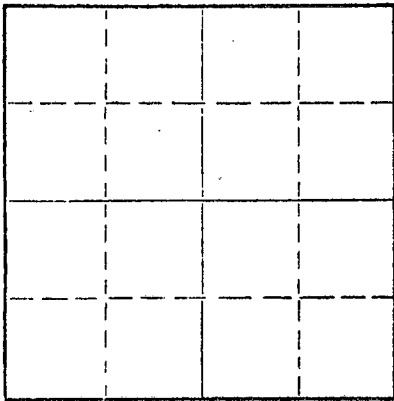
Give All Information Completely
Make Required Affidavit
Mail or Deliver Report to:
Conservation Division
State Corporation Commission

P. O. Box 17027
Wichita, Kansas 67217
NORTH

WELL PLUGGING RECORD

Ness County, Sec. 2 Twp. 19S Rge. 24W ~~XX~~ ~~XX~~

Location as "NE/CNW/SW" or footage from lines C - NW NW
Lease Owner Palomino Petroleum
Lease Name Brandt Well No. 1
Office Address 304 Insurance Building, Wichita, Kansas 67202
Character of Well (completed as Oil, Gas or Dry Hole) Dry Hole
Date well completed June 3, 19 74
Application for plugging filed Verbal Application 19
Application for plugging approved Verbal Approval 19
Plugging commenced June 3, 19 74
Plugging completed June 3, 19 74
Reason for abandonment of well or producing formation



Locate well correctly on above Section Plat

If a producing well is abandoned, date of last production 19
Was permission obtained from the Conservation Division or its agents before plugging was commenced? Yes

Name of Conservation Agent who supervised plugging of this well Leo F. Massey
Producing formation Depth to top Bottom Total Depth of Well 4,367 Feet
Show depth and thickness of all water, oil and gas formations.

OIL, GAS OR WATER RECORDS

CASING RECORD

FORMATION	CONTENT	FROM	TO	SIZE	PUT IN	PULLED OUT
				8-5/8"	244'	None

Describe in detail the manner in which the well was plugged, indicating where the mud fluid was placed and the method or methods used in introducing it into the hole. If cement or other plugs were used, state the character of same and depth placed, from feet to feet for each plug set.


Filled hole with rotary mud from 4,367 feet (rotary total depth) to 500 feet. Set plug at 500 feet and cemented with 70 sacks cement. Filled hole with heavy rotary mud from 500 feet to 250 feet. Set plug at 250 feet and cemented with 20 sacks cement. Filled hole with heavy rotary mud from 250 feet to 40 feet. Set solid plug at 40 feet and cemented to cellar with 10 sacks cement, two sacks cement in rathole.

Plugging operations accomplished utilizing Halliburton Oil Well Cementing pump truck through 4 1/2" drill pipe.

RECEIVED
STATE CORPORATION COMMISSION
JUN 6 1974
CONSERVATION DIVISION
Wichita, Kansas

(If additional description is necessary, use BACK of this sheet)
Name of Plugging Contractor H-30, Inc.
Address 200 North Main, Wichita, Kansas 67202

STATE OF Kansas, COUNTY OF Sedgwick, ss.
Merle Britting, Agent (signature of owner) of the above-described well, being first duly sworn, on oath, says: That I have knowledge of the facts, statements, and matters herein contained and the log of the above described well as filed and that the same are true and correct. So help me God.



(Signature) Merle Britting
200 No. Main, Wichita, Kansas 67202 (Address)

Subscribed and sworn to before me this 5th day of June, 19 74

My commission expires June 30, 1974
Elsie Willison - Notary Public

15-135-20891-0000

KANSAS GEOLOGICAL SOCIETY
 KANSAS WELL LOG BUREAU - KANSAS WELL SAMPLE BUREAU
 KANSAS GEOLOGICAL SOCIETY BUILDING
 508 EAST MURDOCK - WICHITA, KANSAS

COMPANY Palomino Petroleum
 FARM Brandt NO. 1


SEC. 2 T. 19S R. 24W
 LOC. C - NW NW

TOTAL DEPTH 4,367'
 COMM. May 23, 1974
 SHOT OR TREATED
 CONTRACTOR H-30, Inc.
 ISSUED

COMP. June 3, 1974

COUNTY Ness

KANSAS



20 10
 15 B-5/8" 244' cemented w/175 sxs cement ELEVATION 2,321 KB
 12 6
 13 5

PRODUCTION

FIGURES INDICATE BOTTOM OF FORMATIONS

Clay, Rock and Sand	246'
Shale, Sand and Red Bed	458'
Shale	1,015'
Sand	1,285'
Shale	1,445'
Red Bed	1,584'
Anhydrite	1,608'
Shale and Lime	2,312'
Lime, Shale, Broken Lime	2,490'
Shale and Lime	2,623'
Lime and Shale	2,700'
Shale and Lime	3,150'
Lime and Shale	3,560'
Shale and Lime	3,822'
Lime	4,264'
Lime, Chert and Shale	4,295'
Lime and Chert	4,340'
Lime	4,367'
Rotary Total Depth	4,367'

RECEIVED
 STATE CORPORATION COMMISSION
 JUN 6 1974
 CONSERVATION DIVISION
 Wichita, Kansas


I hereby certify the above and foregoing to be a true and correct log of the above described well as shown by the drilling reports.

H-30, INC.

Merle Britting
 Merle Britting

State of Kansas }
 County of Sedgwick } ss:

Subscribed and Sworn to before me a Notary Public in and for said county and state this 5th. day of June, 1974.



Elsie Willison
 Elsie Willison-Notary Public

Commission Expires:
 June 30, 1974