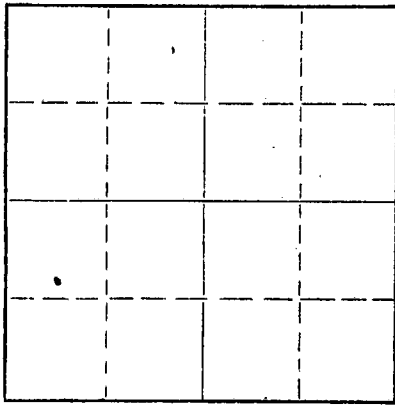


WELL PLUGGING RECORD

Give All Information Completely
Make Required Affidavit
Mail or Deliver Report to:
Conservation Division
State Corporation Commission
211 No. Broadway
Wichita, Kansas

NORTH



Locate well correctly on above
Section Plat

Ellis County. Sec. 34 Twp. 11 S Rge. 19 (X) (W)
Location as "NE/CNWxSWx" or footage from lines SW SW SE
Lease Owner Osage Oil & Gas Co.
Lease Name Jensen Well No. 1
Office Address 531 Petroleum Bldg., Wichita, Kansas
Character of Well (completed as Oil, Gas or Dry Hole) Dry
Date well completed 12/12/55 19
Application for plugging filed 12/11/55 19
Application for plugging approved 12/11/55 19
Plugging commenced 12/12/55 19
Plugging completed 12/12/55 19
Reason for abandonment of well or producing formation Dry

If a producing well is abandoned, date of last production _____ 19
Was permission obtained from the Conservation Division or its agents before plugging was commenced? yes

Name of Conservation Agent who supervised plugging of this well Eldon Petty
Producing formation _____ Depth to top _____ Bottom _____ Total Depth of Well 3795 Feet
Show depth and thickness of all water, oil and gas formations.

OIL, GAS OR WATER RECORDS

CASING RECORD

FORMATION	CONTENT	FROM	TO	SIZE	PUT IN	PULLED OUT
				8 5/8	223	none

Describe in detail the manner in which the well was plugged, indicating where the mud fluid was placed and the method or methods used in introducing it into the hole. If cement or other plugs were used, state the character of same and depth placed, from _____ feet to _____ feet for each plug set.

PLUGGING RECORD

Filled with heavy mud to 210' Set first plug (Halliburton) using 1/2 sack hulls and 15 sacks cement, through drill pipe. Filled with heavy mud up to 40' Set Halliburton plug using 1/2 sacks hulls and 10 sacks cement.

(If additional description is necessary, use BACK of this sheet)


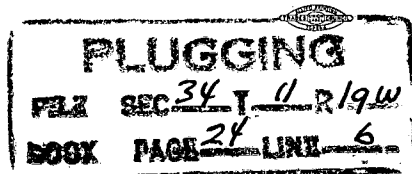
Name of Plugging Contractor Trans Era Petroleum, Inc.
Address 420 W. Douglas Ave., Wichita, Kansas

STATE OF KANSAS, COUNTY OF RUSSELL, ss.
C. T. Honaker (employee of owner) or (owner or operator) of the above-described well, being first duly sworn on oath, says: That I have knowledge of the facts, statements, and matters herein contained and the log of the above-described well as filed and that the same are true and correct. So help me God.

(Signature) C. T. Honaker

(Address) _____, 19 55

Margie Cooper
Notary Public.



Osage Oil & Gas Co.
Jensen #1

SW SW SE 34-11S-19W
Ellis County, Kansas

Contractor: Trans Era Petroleum, Inc.

Elev: 2140 DF

Total Depth: 3795'

Comm: 12/1/55
Comp: 12/12/55

Casing:

Cement

8 5/8 @ 22 3/4

140 sacks of Bulk

FORMATION	DEPTH
Shale	224
Shale & shells	740
Shale	875
Sand	1125
Redbed & shale	1435
Anhydrite	1480
Shale & shells	1825
Redbed & shale	1915
Salt	1940
Redbed & shale	1990
Lime & shale	3105
Lime	3611
Lime & chert	3705
Cherty Cong.	3768
Chert	3784
Arbuckle	3795

Tops: Heebner	3350 (-1208)
Toronto	3370 (-1228)
Lansing-Kansas City	3393 (-1251)


STATE OF KANSAS)
) ss:
COUNTY OF RUSSELL)

I hereby certify that the above information is true and correct to the best of my knowledge.

C. P. Honaker

Subscribed and sworn to before me this 14th day of December, 1955.

Margie Cooper
Notary Public



PLUGGING
FILE SEC 34 T 11 R 19W
BOOK PAGE 24 LINE 6

RECEIVED
STATE OF KANSAS COMMISSION
DEC 16 1955
OBSERVATION DIVISION
Wichita, Kansas