

15109-20176-0000

STATE OF KANSAS
STATE CORPORATION COMMISSION

WELL PLUGGING RECORD

Give All Information Completely
Make Required Affidavit
Mail or Deliver Report to
Conservation Division
State Corporation Comm.
245 North Water
Wichita, KS 67202

Logan County, Sec. 3 Twp. 12 S Rge. 34 ExW
Location as "NE/CNW $\frac{1}{4}$ SW $\frac{1}{4}$ " or footage from lines
C NE SE

Lease Owner Beren Corporation
Lease Name Velma Well No. 1
Office Address 970 Fourth Financial Ct., Wichita, KS 67202

Character of Well (Completed as Oil, Gas or Dry Hole)
Dry Hole

Date Well completed 8-25-81 19
Application for plugging filed 8-25-81 19
Application for plugging approved 8-25-81 19
Plugging commenced 8-25-81 19
Plugging completed 8-25-81 19


Reason for abandonment of well or producing formation
Dry Hole

If a producing well is abandoned, date of last production
19

Was permission obtained from the Conservation Division or
its agents before plugging was commenced? yes

Name of Conservation Agent who supervised plugging of this well Gilbert Balthazor
Producing formation Depth to top Bottom Total Depth of Well 4802

Show depth and thickness of all water, oil and gas formations.



Locate well correctly on above
Section Plot


OIL, GAS OR WATER RECORDS

CASING RECORD

FORMATION	CONTENT	FROM	TO	SIZE	PUT IN	PULLED OUT
surface				8-5/8	327	none

Describe in detail the manner in which the well was plugged, indicating where the mud fluid was placed and the method or methods used in introducing it into the hold. If cement or other plugs were used, state the character of same and depth placed, from feet to feet for each plug set.

- 1st plug @ 1400' w/60 sx
- 2nd plug @ 320' w/40 sx
- 3rd plug @ 40' w/10 sx
- 5 sx in rat hole
- 5 sx in mouse hole

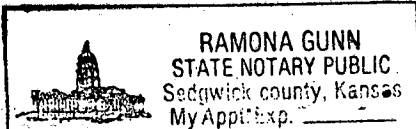


(If additional description is necessary, use BACK of this

Name of Plugging Contractor Murfin Drilling Co.

STATE OF Kansas COUNTY OF Sedgwick, ss.
David L. Murfin, Drlg. Mgr. (employee of owner) or (owner or operator)

of the above-described well, being first duly sworn on oath, says: That I have knowledge of the facts, statements, and matters herein contained and the log of the above-described well as filed and that the same are true and correct. So help me God.



(Signature) David L. Murfin, 617 Union Center, Wichita, KS

(Address)

SUBSCRIBED AND SWORN TO before me this 14th day of Sept., 1981;

My commission expires Jan. 25, 1984

Ramona Gunn

Notary Public.

WELL LOG

15-109-20176-0000

COMPANY Beren Corporation

SEC. 3 T. 12S R. 34W
LOC. C NE SE

FARM Velma NO. 1

RIG. NO. 21


TOTAL DEPTH 4802

COUNTY Logan
KANSAS

COMM. 8-13-81

COMP. 8-25-81

CONTRACTOR Murfin Drilling Co.



CASING

20 10
15 8-5/8" @ 3277w/275 sx 60-40 Pox., 3%CC, 2% Gel ELEVATION
12 6
13 5

PRODUCTION

FIGURES INDICATE BOTTOM OF FORMATIONS

Surface Soil & Sand 240
Shale 1350
Shale & Sand 2691
Anhydrite 2714
Shale & Sand 2940
Shale 3430
Shale & Lime 4744
Lime, Shale & Sand RTD 4802

RECEIVED
STATE CORPORATION COMMISSION
SEP 15 1981
CONSERVATION DIVISION
Wichita, Kansas

State of Kansas
County of Sedgwick ss:

I, David L. Murfin, Drlg. Mgr. of the Murfin Drilling Company

upon oath state that the above and foregoing is a true and correct copy of the log of the Velma #1 well.

RAMONA GUNN
STATE NOTARY PUBLIC
Sedgwick county, Kansas
My Appt. Exp. _____

David L. Murfin
David L. Murfin 81

Subscribed and sworn to before me this 14th day of Sept. 19 81

My Commission Expires: Jan. 25, 1984

Ramona Gunn
NOTARY PUBLIC