


15-135-30035-00-00
NOTICE OF INTENTION TO DRILL

TO BE FILED WITH THE STATE CORPORATION COMMISSION PRIOR TO COMMENCEMENT OF WELL

1. Operator Walters Drilling Co. Address 510 Orpheum Building, Wichita, Kansas
2. Lease name Petersilie Well No. 1 County Ness
3. Well Location C NW SE Sec. 31 Township 19S Range 21W
4. Well to be drilled 660 ft. from nearest lease line.
5. Drilling Contractor Birmingham-Bartlett Drlg. Co. Address 300 Kaufman Bldg., Wichita, Kansas
6. Type of equipment: Rotary Cable Tool Approx. date operation to begin 3-16 196 5
7. Well to be drilled for Oil Gas Disposal Input Estimated Total Depth of Well 4400 ft.
8. Depth of deepest fresh water well within one mile of location 380 ft. If none exists, write NONE
9. Ground elevation at location is approx. - ft. higher or 4 ft. lower than ground elevation at water well.
10. Depth of the deepest municipal water well within three miles of location none ft. If none exists, write NONE
none
11. Operator states that he will set surface pipe at least 25 ft. below all Tertiary or unconsolidated deposits and, taking into consideration differences in ground elevations, that the minimum depth necessary, to the best of his knowledge and belief, to protect all fresh water zones is 400 ft. and operator agrees to set surface pipe at this location to a depth of not less than 400 ft. Alternate 1 Alternate 2 .

REMARKS:

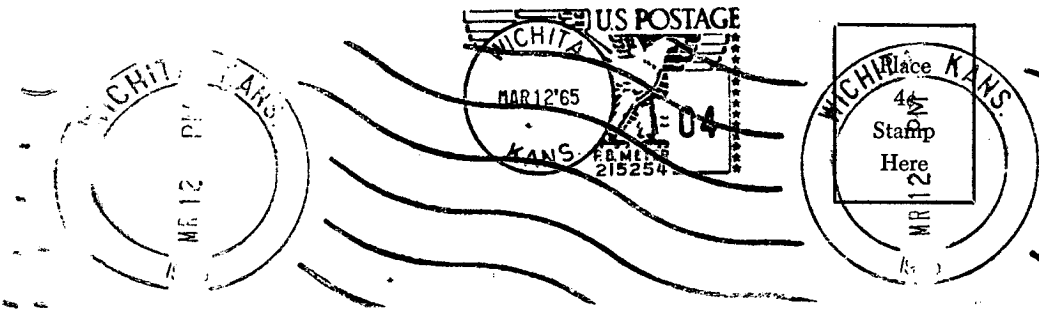
Signature of Operator




ROBERT F. WALTERS

RECEIVED
STATE CORPORATION COMMISSION
03-15-1965
MAR 15 1965

CONSERVATION DIVISION
Wichita, Kansas



State Corporation Commission of Kansas
Conservation Division
500 Insurance Building
212 North Market
Wichita 2, Kansas



(IF PREFERRED, MAIL IN ENVELOPE)