

TYPE OR PRINT

NOTICE OF INTENTION TO DRILL

C-1


15-135-20,669-
00-00


TO BE FILED WITH THE STATE CORPORATION COMMISSION PRIOR TO COMMENCEMENT OF WELL

1. Operator The Dane G. Hansen Trust Address P. O. Box 187, Logan, Kansas 67646
2. Lease name Bondurant Well No. 1 County Ness
3. Well Location App. NW NE Sec. 19 Township 18s Range 23w
4. Well to be drilled 660 ft. from nearest lease line.
5. Drilling Contractor C-G Drilling Company Address Wichita, Kansas
6. Type of equipment: Rotary Cable Tool Approx. date operation to begin 8/23 ~~1987~~
7. Well to be drilled for Oil Gas Disposal Input Estimated Total Depth of Well 4500 ft.
8. Depth of deepest fresh water well within one mile of location 50 ft. If none exists, write NONE
9. Ground elevation at location is approx. flat ft. higher or _____ ft. lower than ground elevation at water well.
10. Depth of the deepest municipal water well within three miles of location _____ ft. If none exists, write NONE
NONE
11. Operator states that he will set surface pipe at least 25 ft. below all Tertiary or unconsolidated deposits and, taking into consideration differences in ground elevations, that the minimum depth necessary, to the best of his knowledge and belief, to protect all fresh water zones is 100ft. and operator agrees to set surface pipe at this location to a depth of not less than 300ft. Alternate 1 Alternate 2 .

REMARKS:

Signature of Operator

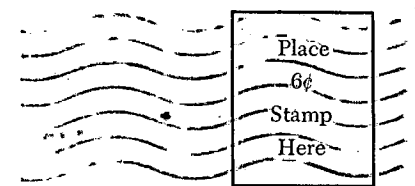




Post Me



POSTAGE DUE



**State Corporation Commission of Kansas
Conservation Division**

~~500 Insurance Building
212 North Market
Wichita, Kansas 67202~~

P. O. Box 17027

Wichita, Kansas 67217
RECEIVED
STATE CORPORATION COMMISSION

AUG 17 1972

**CONSERVATION DIVISION
Wichita, Kansas**

08-17-1972

AUG 21 1972

(IF PREFERRED, MAIL IN ENVELOPE)