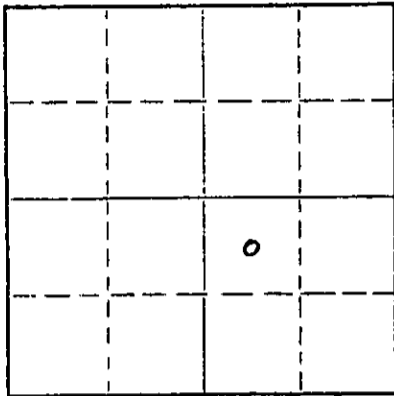


Give All Information Completely
Make Required Affidavit
Mail or Deliver Report to:
Conservation Division
State Corporation Commission
212 No. Market
Wichita, Kansas

WELL PLUGGING RECORD

NORTH



Locate well correctly on above
Section Plat

Ness County, Sec. 19 Twp. 18S Rge. 25W (SE) (W)
Location as "NE/CNW%SW%" or footage from lines C NW SE
Lease Owner Murfin Drilling Company
Lease Name Tenny Well No. 1
Office Address 617 Union Center, Wichita, Kansas 67202
Character of Well (completed as Oil, Gas or Dry Hole) Dry Hole
Date well completed December 18 19 69
Application for plugging filed December 18 19 69
Application for plugging approved December 18 19 69
Plugging commenced December 18 19 69
Plugging completed December 18 19 69
Reason for abandonment of well or producing formation _____

If a producing well is abandoned, date of last production _____ 19____
Was permission obtained from the Conservation Division or its agents before plugging was commenced? Yes

Name of Conservation Agent who supervised plugging of this well Leo Massey
Producing formation _____ Depth to top _____ Bottom _____ Total Depth of Well _____ Feet
Show depth and thickness of all water, oil and gas formations.

OIL, GAS OR WATER RECORDS

CASING RECORD

FORMATION	CONTENT	FROM	TO	SIZE	PUT IN	PULLED OUT
				8 5/8"	296'	

Describe in detail the manner in which the well was plugged, indicating where the mud fluid was placed and the method or methods used in introducing it into the hole. If cement or other plugs were used, state the character of same and depth placed, from _____ feet to _____ feet for each plug set.

1st Plug @ 800' with 70 sacks cement
2nd Plug @ 270' with 20 sacks cement
Top Plug @ 40' with 10 sacks cement


RECEIVED
STATE CORPORATION COMMISSION
APR 23 1970
CONSERVATION DIVISION
Wichita, Kansas
04-23-1970

(If additional description is necessary, use BACK of this sheet)
Name of Plugging Contractor Murfin Drilling Company
Address 617 Union Center, Wichita, Kansas

STATE OF Kansas, COUNTY OF Sedgwick, ss.
James R. Daniels (employee of owner) or (owner or operator) of the above-described well, being first duly sworn on oath, says: That I have knowledge of the facts, statements, and matters herein contained and the log of the above-described well as filed and that the same are true and correct. So help me God.

(Signature) James R. Daniels
James R. Daniels
617 Union Center, Wichita, Kansas
(Address)

Subscribed and sworn to before me this 21st day of April, 19 70
February 7, 1971
My commission expires _____
Wilma V. Brokes
Wilma V. Brokes Notary Public.



WELL LOG

15-135-20303-00-00

COMPANY Murfin Drilling Company

SEC. 19 T. 18S R. 25W
LOC. C NW SE

FARM Tenny NO. 1

RIG. NO. 15

TOTAL DEPTH 4495'

COUNTRY Ness
KANSAS

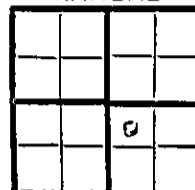
COMM. 12-3-69

COMP. 12-18-69

SHOT OR TREATED

CONTRACTOR Murfin Drilling Company

ISSUED



CASING

20 10
15 8 5/8" @ 296' w/200 sacks
12 6
13 5

ELEVATION 2540 GL
2545 KB

PRODUCTION

FIGURES INDICATE BOTTOM OF FORMATIONS

296 Clay and Shale
700 Shale
1825 Shale and Sand
1898 Shale and Lime
2200 Shale
2865 Shale and Lime
2937 Lime
3860 Lime and Shale
4460 Lime
4485 Lime and Sand
4495 Lime
4495 T.D.


RECEIVED
STATE CORPORATION COMMISSION
APR 23 1970
CONSERVATION DIVISION
Wichita, Kansas

04-23-1970

State of Kansas
County of Sedgwick }

I, James R. Daniels of the Murfin Drilling Company

upon oath state that the above and foregoing is a true and correct copy of the log of the Tenny #1 well.



James R. Daniels
James R. Daniels
Wilma V. Brokes
Wilma V. BROKES, NOTARY PUBLIC

Subscribed and sworn to before me this 21st day of April 1970