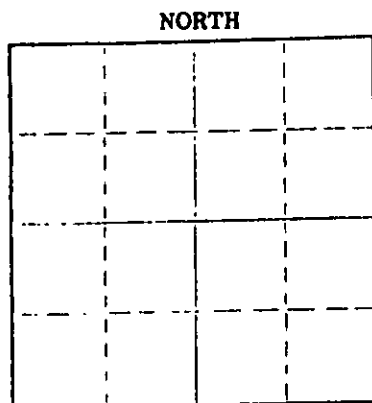


15-135-21160-00-00

FORM CP-4

STATE OF KANSAS
STATE CORPORATION COMMISSION
CONSERVATION DIVISION
P. O. BOX 17027
WICHITA, KANSAS 67217

WELL PLUGGING RECORD



Locate well correctly on above
Section Plat

Ness County, Sec. 30 Twp. 18 Rge. 23 (SE) (W)
Location as "NE/CNW&SW&" or footage from lines C SE NE
Lease Owner Mull Drilling Company, Inc.
Lease Name Miner 'B' Well No. 1
Office Address 415 Page Court, Wichita, Kansas 67202
Character of Well (completed as Oil, Gas or Dry Hole) Dry Hole
Date well completed 2/12/76 19
Application for plugging filed 2/12/76 19
Application for plugging approved 2/12/76 19
Plugging commenced 2/12/76 19
Plugging completed 2/12/76 19
Reason for abandonment of well or producing formation

If a producing well is abandoned, date of last production 19
Was permission obtained from the Conservation Division or its agents before plugging was commenced? Yes

Name of Conservation Agent who supervised plugging of this well Leo F. Massey
Producing formation Depth to top Bottom Total Depth of Well 4325 Feet
Show depth and thickness of all water, oil and gas formations.

OIL, GAS OR WATER RECORDS

CASING RECORD

FORMATION	CONTENT	FROM	TO	SIZE	PUT IN	PULLED OUT
	Surface	0	405	8-5/8	Yes	no

Describe in detail the manner in which the well was plugged, indicating where the mud fluid was placed and the method or methods used in introducing it into the hole. If cement or other plugs were used, state the character of same and depth placed, from feet to feet for each plug set.

Bottom plug @ 520' 50 sx
2nd Plug @ 240' 25 sx
Bridge @ 40' 10 sx 50/50 poz 2% gel.
Plug dn 1:30 a.m. Filled rat hole with cement

(If additional description is necessary, use BACK of this sheet)

Name of Plugging Contractor Slawson Drilling Company, Inc.
Address 408 One Twenty Building, Wichita, Kansas 67202

STATE OF Kansas COUNTY OF Sedgwick ss.


Rene Stucky (employee of owner) or (owner or operator) of the above-described well, being first duly sworn on oath, says: That I have knowledge of the facts, statements, and matters herein contained and the log of the above-described well as filed and that the same are true and correct. So help me God.

(Signature) Rene Stucky, Engr. Ass't.
408 One Twenty Building, Wichita, Kansas
(Address)

SUBSCRIBED AND SWORN TO before me this 24 day of February, 1976 19

My commission expires 1-17-77

Mary Lou Taylor Notary Public.



FEB 27 1976
02-27-1974

15-135-21160-00-00

DRILLERS LOG

COMPANY: Mull Drilling Company, Inc.
415 Page Court
Wichita, Kansas 67202

LEASE NAME: Miner 'B' No.1
C SE NE
Sec. 30-18S-23W
Ness County, Kansas

CONTRACTOR: Slawson Drilling Company, Inc.
408 One Twenty Building
Wichita, Kansas 67202

TOTAL DEPTH: 4325'

COMMENCED: 2/4/76

COMPLETED: 2/12/76

CASING: 398.70' 8-5/8" set at 405' with 275sx

0' to 411' Surface Hole
411' to 658' Shale
658' to 1527' Shale & Sand
1527' to 1561' Anhydrite
1561' to 1690' Shale
1590' to 2211' Shale & Shells
2211' to 2292' Shale & Lime
2292' to 3011' Lime & Shale
3011' to 3263' Shale & LIME
3263' to 4325' Lime & Shale
4325' RTD

STATE OF KANSAS

COUNTY OF SEDGWICK

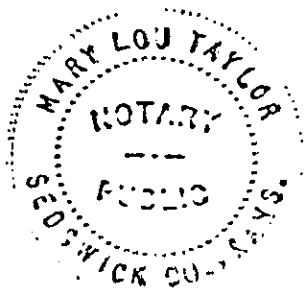
I, Rene Stucky, Engr.Ass't. of the Slawson Drilling Company, Inc.
upon oath state that the above and foregoing is a true and correct copy of the log
of the Miner 'B' No. 1 well.

Rene Stucky
Rene Stucky

Subscribed and sworn to me on February 24, 1976

Mary Lou Taylor
Mary Lou Taylor

My Commission expires January 17, 1977.



02-27-1976