

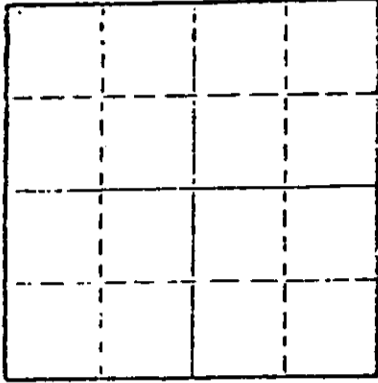
STATE OF KANSAS  
STATE CORPORATION COMMISSION

WELL PLUGGING RECORD

Give All Information Completely  
Make Required Affidavit  
Mail or Deliver Report to  
Conservation Division  
State Corporation Comm.  
245 North Water  
Wichita, KS 67202

Ness County. Sec. 32 Twp. 18S Rge. 23W  
Location as "NE/CNW $\frac{1}{4}$ SW $\frac{1}{4}$ " or footage from lines  
C NE SE

Lease Owner Anadarko Production Company  
Lease Name Hawkinson 'A' Well No. 1  
Office Address Box 351, Liberal, Kansas 67901  
Character of Well (Completed as Oil, Gas or Dry Hole) Dry Hole



Locate well correctly on above  
Section Plot

Date Well completed 6/11/81 19  
Application for plugging filed 6/11/81 19  
Application for plugging approved 6/11/81 19  
Plugging commenced 6/11/81 19  
Plugging completed 6/11/81 2 a.m. 19  
Reason for abandonment of well or producing formation \_\_\_\_\_

If a producing well is abandoned, date of last production \_\_\_\_\_ 19

Was permission obtained from the Conservation Division or its agents before plugging was commenced? Yes

Name of Conservation Agent who supervised plugging of this well Marion Schmidt  
Producing formation \_\_\_\_\_ Depth to top \_\_\_\_\_ Bottom \_\_\_\_\_ Total Depth of Well \_\_\_\_\_  
Show depth and thickness of all water, oil and gas formations. RTD 4720'

OIL, GAS OR WATER RECORDS

CASING RECORD

FORMATION	CONTENT	FROM	TO	SIZE	PUT IN	PULLED OUT
	Surface	0	616'	8-5/8"	yes	no

Describe in detail the manner in which the well was plugged, indicating where the mud fluid was placed and the method or methods used in introducing it into the hold. If cement or other plugs were used, state the character of same and depth placed, from \_\_\_\_\_ feet to \_\_\_\_\_ feet for each plug set.

1st plug @ 840' with 65 sacks  
2nd plug @ 270' with 30 sacks  
Bridge @ 40' with 10 sacks  
5 sacks in rathole  
Job complete at 2 a.m. 6/11/81

(If additional description is necessary, use BACK of this sheet)

Name of Plugging Contractor Slawson Drilling Company, Inc.


STATE OF Kansas COUNTY OF Sedgwick, ss.  
James C. Remsberg, Slawson Drilling Company, Inc. (employee of owner) or (owner or operator of the above-described well, being first duly sworn on oath, says: That I have knowledge of the facts, statements, and matters herein contained and the log of the above-described well as filed and that the same are true and correct. So help me God.

(Signature) James C. Remsberg  
James C. Remsberg  
200 Douglas Building, Wichita, Kansas 67202 (Address)

SUBSCRIBED AND SWORN TO before me this 23 day of June, 19 81

Mary Lou Taylor  
Mary Lou Taylor Notary Public.

My commission expires January 17, 1985



RECEIVED  
STATE CORPORATION COMMISSION

JUN 29 1981  
06-29-1981  
CONSERVATION DIVISION  
Wichita, Kansas

15-135-21939-00-00

DRILLERS LOG

OPERATOR: Anadarko Production Company  
 Box 351  
 Liberal, Kansas 67901

WELL NAME: #1 Hawkinson 'A'  
 C NE SE Sec. 32-18S-23W  
 Ness County, Kansas

CONTRACTOR: Slawson Drilling Company, Inc.  
 200 Douglas Building  
 Wichita, Kansas 67202

COMMENCED: 5/29/81

COMPLETED: 6/11/81 2 a.m.

RTD: 4720'


SURFACE CASING: 8-5/8" set at 616' with 400 sx cement

0' to 620' Surface Hole  
 620' to 992' Shale  
 992' to 1274' Sand  
 1274' to 1949' Shale & Shells  
 1949' to 2455' Shale  
 2455' to 2974' Lime & Shale  
 2974' to 3215' Shale & Lime  
 3215' to 3480' Lime & Shale  
 3480' to 3900' Shale & Lime  
 3900' to 4432' Lime (Mississippian)  
 4432' to 4491' Coring  
 4491' to 4530' Mississippian  
 4530' to 4720' Lime (Mississippian)  
 RTD 4720'

STATE OF KANSAS

COUNTY OF SEDGWICK


I, James C. Remsberg, of the Slawson Drilling Company, Inc. hereby state the above is an accurate copy of the #1 Hawkinson 'A' log for Anadarko Production Company.

  
 James C. Remsberg

Subscribed and sworn to me  
 this 23rd day of June, 1981

  
 Mary Lou Taylor, Notary

My commission expires January 17, 1981



RECEIVED  
 STATE CORPORATION COMMISSION

JUN 29 1981  
 06-29-1981  
 CONSERVATION DIVISION  
 Wichita, Kansas