

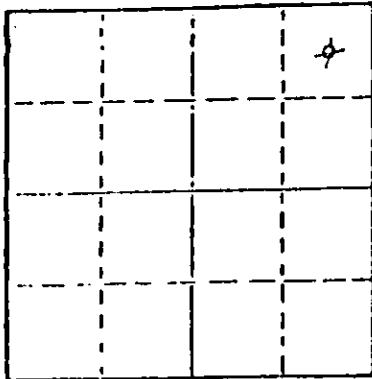
STATE OF KANSAS
STATE CORPORATION COMMISSION

WELL PLUGGING RECORD

Give All Information Completely
Make Required Affidavit
Mail or Deliver Report to
Conservation Division
State Corporation Comm.
245 North Water
Wichita, KS 67202

Ness County. Sec. 1 Twp. 18 Rge. 25 E/W
Location as "NE/CNW/SW" or footage from lines
C NE NE

Lease Owner Michael D. Weilert Oil
Lease Name Snyder Well No. 1
Office Address Box 988 Hays, Kansas 67601
Character of Well (Completed as Oil, Gas or Dry Hole)
Dry hole



Locate well correctly on above
Section Plot

Date Well completed 2-2 1980
Application for plugging filed 2-2 1980
Application for plugging approved 2-2 1980
Plugging commenced 2-2 1980
Plugging completed 2-2 1980
Reason for abandonment of well or producing formation
dry hole

If a producing well is abandoned, date of last production
19

Was permission obtained from the Conservation Division or
its agents before plugging was commenced? yes

Name of Conservation Agent who supervised plugging of this well Marion Schmidt
Producing formation _____ Depth to top _____ Bottom _____ Total Depth of Well _____
Show depth and thickness of all water, oil and gas formations.

OIL, GAS OR WATER RECORDS

CASING RECORD

FORMATION	CONTENT	FROM	TO	SIZE	PUT IN	PULLED OUT
Surface		0	228'	8 5/8"	228'	0

Describe in detail the manner in which the well was plugged, indicating where the mud fluid
was placed and the method or methods used in introducing it into the hold. If cement or other
plugs were used, state the character of same and depth placed, from _____ feet to
_____ feet for each plug set.

1st Plug at 470' with 70 sacks cement 50-50 poz 6% gel.

2nd Plug at 210' with 20 sacks cement 50-50 poz 6% gel.

3rd Plug at 40' with 10 sacks cement 50-50 poz 6% gel.

5 sacks in rathole

(If additional description is necessary, use BACK of this sheet)

Name of Plugging Contractor Sun Oil Well Cementing

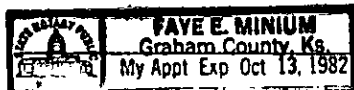
STATE OF Kansas COUNTY OF Graham, ss.
Jerry M. Helberg (employee of owner) or (owner or operator)
of the above-described well, being first duly sworn on oath, says: That I have knowledge of
the facts, statements, and matters herein contained and the log of the above-described well
as filed and that the same are true and correct. So help me God.

(Signature) Jerry M. Helberg
Box 32, Morland, Kansas 67650
(Address)

SUBSCRIBED AND SWORN TO before me this 19th day of February, 1980

Faye E. Minium
Notary Public.

My commission expires



02-28-1980
FEB 28 1980

15-135-21753-00-00

DRILLERS LOG

SNYDER #1

CASING RECORD:

8 5/8" set at 228'

TOTAL DEPTH:

4365'

OPERATOR: Michael D. Weilert Oil

CONTRACTOR: Helberg Oil Company

COMMENCED: January 22, 1980

COMPLETED: February 2, 1980

DESCRIPTION:

C NE NE Sec. 1-18-25,
Ness County, Kansas

FORMATION	FROM	TO	REMARKS
Shale	0	248	
Sand & Shale	248	274	
Sand & Shale	274	939	
Sand & Shale	939	1592	
Shale & Sand	1592	1645	
Anhydrite	1645	1678	
Shale & Lime	1678	1877	
Shale & Lime	1877	2230	
Shale & Lime	2230	2452	
Shale & Lime	2452	2573	
Lime & Shale	2573	2670	
Lime & Shale	2670	2760	
Lime & Shale	2760	2799	
Lime & Shale	2799	2944	
Lime & Shale	2944	3092	
Lime & Shale	3092	3230	
Lime & Shale	3230	3350	
Lime & Shale	3350	3499	
Lime & Shale	3499	3632	
Lime & Shale	3632	3758	
Lime & Shale	3758	3817	
Lime & Shale	3817	3850	
Lime & Shale	3850	3936	
Lime & Shale	3936	4009	
Lime & Shale	4009	4077	
Lime & Shale	4077	4126	
Lime & Shale	4126	4168	
Lime & Shale	4168	4229	
Lime & Shale	4229	4299	
Lime & Shale	4299	4340	
Lime & Shale	4340	4360	
Lime & Shale	4360	4365	
T.D.	4365		D & A


0861-8260
02-28-1980

I certify that the above is a true and correct copy of the log to the best of my knowledge.

HELBERG OIL COMPANY

Jerry M. Helberg
Jerry M. Helberg

Subscribed and sworn to before me this 19th day of February, 1980.



Jerry M. Helberg
Notary Public

My commission expires 2-2-83.