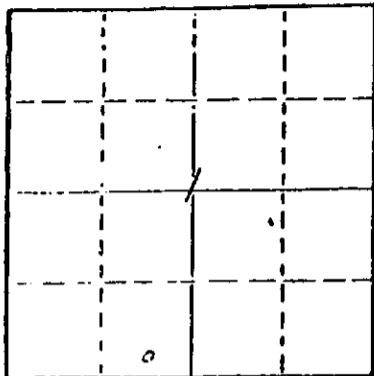


STATE OF KANSAS
STATE CORPORATION COMMISSION

WELL PLUGGING RECORD

Give All Information Completely
Make Required Affidavit
Mail or Deliver Report to
Conservation Division
State Corporation Comm.
245 North Water
Wichita, KS 67202

Ness County. Sec. 1 Twp. 20S Rge. 21 xR/W
Location as "NE/CNW $\frac{1}{4}$ SW $\frac{1}{4}$ " or footage from lines SE SE SW
Lease Owner Mack Oil Co.
Lease Name Beltz Well No. 1
Office Address Suite 514 Union Center Wichita, KS 67202
Character of Well (Completed as Oil, Gas or Dry Hole) Dry Hole
Date Well completed 2/26 1981
Application for plugging filed 2/26 1981
Application for plugging approved 2/26 1981
Plugging commenced 2/26 1981
Plugging completed 2/26 1981
Reason for abandonment of well or producing formation Too low structurally
If a producing well is abandoned, date of last production 19



Locate well correctly on above Section Plat

Name of Conservation Agent who supervised plugging of this well Leo Massey
Producing formation _____ Depth to top _____ Bottom _____ Total Depth of Well _____
Show depth and thickness of all water, oil and gas formations.

OIL, GAS OR WATER RECORDS

CASING RECORD

FORMATION	CONTENT	FROM	TO	SIZE	PUT IN	PULLED OUT
				8 5/8	355'	None

Describe in detail the manner in which the well was plugged, indicating where the mud fluid was placed and the method or methods used in introducing it into the hold. If cement or other plugs were used, state the character of same and depth placed, from _____ feet to _____ feet for each plug set.

Filled with heavy mud to 720'. Set plug. Put in 60 sacks cement. Filled with heavy mud to 360'. Set plug. Put in 30 sacks cement. Filled with heavy mud to 40' Set plug. Filled to top with 10 sacks, 5 sacks in rat hole.

RECEIVED
MARCH 27 1981
COMMISSION

(If additional description is necessary, use BACK of this sheet)

Name of Plugging Contractor C-G Drilling Co., Inc. MAR 27 1981


STATE OF Kansas COUNTY OF Sedgwick
Linda Wallace (employee of owner) or (owner or operator)
of the above-described well, being first duly sworn on oath, says: That I have knowledge of the facts, statements, and matters herein contained and the log of the above-described well as filed and that the same are true and correct. So help me God.

(Signature) Linda Wallace
(Address)

SUBSCRIBED AND SWORN TO before me this 2nd day of March, 19 81

Kristen G. Knoettgen
Kristen G. Knoettgen Notary Public.

My commission expires 2/9/85



KANSAS

WELL COMPLETION REPORT AND DRILLER'S LOG

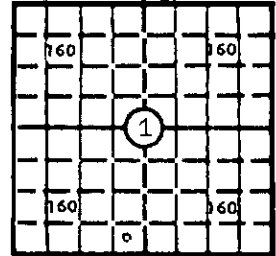
API No. 15 - 135 - 2959-0000
County Number

S. 1 T. 20S R. 21W E W

Loc. SE SE SW

County Ness

640 Acres N



Locate well correctly

Elev.: Gr.

DF KB 2250

Operator
Mack Oil Co., Inc.

Address
Suite 514 Union Center, Wichita, KS 67202

Well No. 1 Lease Name Beltz

Footage Location
330 feet from X&O (S) line 2310 feet from (E) 3493 line

Principal Contractor C-G Drilling Co., Inc. Geologist Jerry Jespersen

Spud Date 2/17/81 Date Completed 2/25/81 Total Depth 4440 P.B.T.D.

Directional Deviation Oil and/or Gas Purchaser

CASING RECORD

Report of all strings set — surface, intermediate, production, etc.

Purpose of string	Size hole drilled	Size casing set (in O.D.)	Weight lbs/ft.	Setting depth	Type cement	Sacks	Type and percent additives
Surface	12 1/4	8 5/8"		355'	common	200	3% CC 2% Gel

LINER RECORD

PERFORATION RECORD

Top, ft.	Bottom, ft.	Sacks cement	Shots per ft.	Size & type	Depth interval

TUBING RECORD

Size	Setting depth	Packer set at

ACID, FRACTURE, SHOT, CEMENT SQUEEZE RECORD

Amount and kind of material used	Depth interval treated

INITIAL PRODUCTION

Date of first production Producing method (flowing, pumping, gas lift, etc.) MAR 27 1981

RATE OF PRODUCTION PER 24 HOURS	Oil bbls.	Gas MCF	Water bbls.
---------------------------------	-----------	---------	-------------

Disposition of gas (vented, used on lease or sold) Producing interval(s)

INSTRUCTIONS: As provided in KCC Rule 82-2-125, within 90 days after completion of a well, one completed copy of this Drillers Log shall be trans-

Operator Mack Oil Co. DESIGNATE TYPE OF COMP.: OIL, GAS, DRY HOLE, SWDW, ETC.: Dry Hole

Well No. 1 Lease Name Beltz

S 1 T 20SR 21 R W

WELL LOG

Show all important zones of porosity and contents thereof; cored intervals, and all drill-stem tests, including depth interval tested, cushion used, time tool open, flowing and shut-in pressures, and recoveries.

SHOW GEOLOGICAL MARKERS, LOGS RUN, OR OTHER DESCRIPTIVE INFORMATION.

FORMATION DESCRIPTION, CONTENTS, ETC.	TOP	BOTTOM	NAME	DEPTH
Anhydrite	1460	+790		
B/ Anhydrite	1489	+761		
Heebner	3792	-1542		
Toronto	3811	-1561		
Lansing / Kansas City	3841	-1591		
Kansas City	4177	-1927		
Pawnee	4244	-1994		
Mississippi	4412	-2162		
TD	4440			

DST #1 4268-4350 15-45-15-45 IBHP
 187, FBHP ? IFP 44 FFP 44
 WEAK BLOW REC 10' MUD

USE ADDITIONAL SHEETS, IF NECESSARY, TO COMPLETE WELL RECORD.

Date Received	<i>Kris Knoettgen</i> Signature
	Kris Knoettgen Office Manager Title
	3/23/81 Date