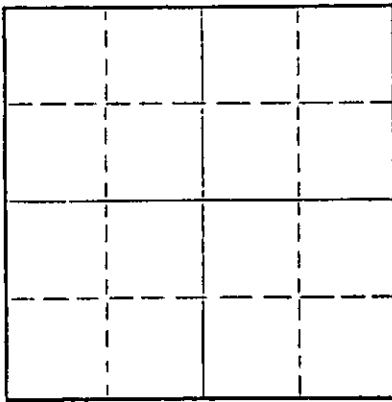


Give All Information Completely  
Make Required Affidavit  
Mail or Deliver Report to:  
Conservation Division  
State Corporation Commission  
211 No. Broadway  
Wichita, Kansas

## WELL PLUGGING RECORD

NORTH



Locate well correctly on above  
Section Plat

Ness County, Sec. 25 Twp. 19S Rge. (E) 26 (W)  
Location as "NE/CNW/SW" or footage from lines C SW NE  
Lease Owner Jones-Gebert Oil Co.  
Lease Name Koeppen Well No. 1  
Office Address 1007 Central Bldg. - Wichita, Kansas  
Character of Well (completed as Oil, Gas or Dry Hole) Dry Hole  
Date well completed Sept. 15 1962  
Application for plugging filed Sept. 15 1962  
Application for plugging approved Sept. 15 1962  
Plugging commenced Sept. 15 1962  
Plugging completed Sept. 15 1962  
Reason for abandonment of well or producing formation Dry Hole

If a producing well is abandoned, date of last production 19  
Was permission obtained from the Conservation Division or its agents before plugging was commenced? Yes

Name of Conservation Agent who supervised plugging of this well Eldon Petty  
Producing formation Depth to top Bottom Total Depth of Well 4598 Feet  
Show depth and thickness of all water, oil and gas formations.

## OIL, GAS OR WATER RECORDS

## CASING RECORD

FORMATION	CONTENT	FROM	TO	SIZE	PUT IN	PULLED OUT
				8-5/8"	240'	

Describe in detail the manner in which the well was plugged, indicating where the mud fluid was placed and the method or methods used in introducing it into the hole. If cement or other plugs were used, state the character of same and depth placed, from feet to feet for each plug set.

Set bottom plug @550 ft. w/1-2 sx. hulls, 20 sx. cement; mud to 180'  
set #2 plug @180' w/1/2 sx. hulls, 15 sx. cement; mud to 40', set top  
plug w/1/2 sx. hulls, 10 sx. cement.

09-10-62

(If additional description is necessary, use BACK of this sheet)

Name of Plugging Contractor Jones-Gebert Oil, Inc.  
Address 1007 Central Bldg. - Wichita, Kansas

STATE OF Kansas, COUNTY OF Sedgwick, ss.  
George R. Jones

(owner or operator) of the above-described well, being first duly sworn on oath, says: That I have knowledge of the facts, statements, and matters herein contained and the log of the above-described well as filed and that the same are true and correct. So help me God.

(Signature)

1007 Central Bldg. - Wichita, Kansas  
(Address)

SUBSCRIBED AND SWORN to before me this 17th day of September, 1962

My commission expires February 1, 1964

Barbara J. Layton

Notary Public.

DRILLERS' LOG

Company:	Jones-Gebert Oil, Inc.
Contractor:	Jones-Gebert Oil, Inc.
Farm:	Koeppen #1
Location:	C SW NE, Sec. 25-19S-26W Ness County, Kansas
Commenced:	8/21/62
Completed:	9/15/62
Casing:	8-5/8" @240' w/175 sx.


---

0	-	70	Surface clay and shale
70	-	240	Surface hole
240	-	900	Shale and clay
900	-	1166	Shale and clay
1166	-	1544	Shale and lime
1544	-	1931	Shale and clay
1931	-	2330	Shale and lime streaks
2330	-	2423	Shale and lime
2423	-	2572	Shale
2572	-	2720	Shale and lime streaks
2720	-	2765	Shale and lime
2765	-	2825	Shale & Ft. Riley lime
2825	-	2869	Ft. Riley & shale streaks
2869	-	2922	Lime and shale
2922	-	2980	Lime w/shale streaks
2980	-	3017	Lime and shale
3017	-	3064	Shale and lime
3064	-	3110	Shale and lime streaks
3110	-	3245	Shale and lime
3245	-	3285	Shale and lime
3285	-	3395	Lime and shale
3395	-	3460	Lime and shale
3460	-	3542	Lime and shale streaks
3542	-	3665	Lime and shale
3665	-	3775	Shale and lime
3775	-	3865	Shale and lime
3865	-	3948	Shale and lime streaks
3948	-	3975	Lime
3975	-	4035	Lime and shale streaks
4035	-	4110	Lime w/shale streaks
4110	-	4120	Lime
4120	-	4136	Lime and shale streaks
4136	-	4205	Lime and shale
4205	-	4269	Lime
4269	-	4356	Lime
4356	-	4396	Lime and shale
4396	-	4433	Lime and shale
4433	-	4467	Lime
4467	-	4483	Lime and shale

Drillers' Log  
Page -2-

4483	-	4499	Lime
4499	-	4530	Lime
4530	-	4564	Lime
4564	-	4576	Lime and sand
4576	-	4587	Lime and sand
4587	-	4590	Lime and sand
4590	-	4598	Lime
		4598	Rotary Total Depth


I, George R. Jones, do hereby certify that the above and foregoing is a true and correct copy of the log of the #1 Koeppen, C SW NE, Sec. 25-19S-26W, Ness County, Kansas as reflected by the files of Jones-Gebert Oil, Inc.

  
George R. Jones

State of Kansas       )  
                                  ) ss:  
County of Sedgwick   )

Subscribed and sworn to before me, a Notary Public, in and for Sedgwick County, Kansas, this 17th day of September, 1962.

My commission expires:  
February 1, 1964

  
Barbara J. Layton, Notary Public

