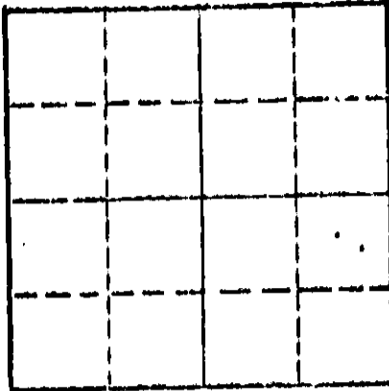


STATE OF KANSAS
STATE CORPORATION COMMISSION

Give All Information Completely
Make Required Affidavit
Mail or Deliver Report to:
Conservation Division
State Corporation Commission
P. O. Box 17027
Wichita, Kansas 67217
NDIITII

WELL PLUGGING RECORD



Levels well currently on above section Plat

Ellis County, Sec. 32 Twp. 11 Rge. 18 (E) (W)
Location of "NE/CNW/SE/SW" or footage from lines. SE SW NW NW
Lease Owner: Champlin Petroleum Co.
Lease Name: Johnson M#2 Well No.
Office Address: Ellinwood, Kansas 67526
Character of Well (completed as Oil, Gas or Dry Hole)
Date well completed _____ 10
Application for plugging filed _____ 10
Application for plugging approved _____ 10
Plugging commenced 10/26/73 _____ 10
Plugging completed 10/30/73 _____ 10
Reason for abandonment of well or producing formation depleted

If a producing well is abandoned, date of last production _____ 10
Was permission obtained from the Conservation Division or its agents before plugging was commenced? Yes

Name of Conservation Agent who supervised plugging of this well Massey
Producing formation _____ Depth to top _____ Bottom _____ Total Depth of Well 3587 Feet

Show depth and thickness of all water, oil and gas formations.

OIL, GAS OR WATER RECORDS


CASINO RECORD

FORMATION	CONTENT	FROM	TO	SIZE	PUT IN	PULLED OUT
				8-8/8	1236	none
				4 1/2"	3585	2513'

Describe in detail the manner in which the well was plugged, indicating where the mud fluid was placed and the method or methods used in introducing it into the hole. If cement or other plugs were used, state the character of same and depth placed, from _____ feet to _____ feet for each plug set.

Unbecked hole to 3557', ran sand and 3 sacks cement.
Shot pipe at 2613', 2516', pulled 79 joints of 4 1/2".
Bailed hole to 550' and set 10' rock bridge and plugged with 7 1/2 yards ready mix.

PLUGGING COMPLETE.



(If additional description is necessary, use BACK of this sheet)
Name of Plugging Contractor: KNIGHT CASING PULLING CO., INC.
Address: CHASE, KANSAS

STATE OF KANSAS, COUNTY OF RICE
NOEL J. KNIGHT (employee of owner) or (owner or operator) of the above-described well, being first duly sworn on oath, says: That I have knowledge of the facts, statements, and matters hereto contained and the log of the above-described well as filed and that the same are true and correct. So help me God.

(Signature) Noel Knight
CHASE, KANSAS (Address)

Subscribed and Sworn to before me this 7th day of November 1973

My commission expires _____
MARGARET WELCHER
NOTARY PUBLIC
Rice County, Kansas
My Commission Expires
Feb. 15, 1975

Margaret Welcher
Notary Public.

DRILLERS LOG

No. 2 Johnson "M"
 (Formerly Johnson "C" #1)

CASING RECORD: COMPANY: Champlin Petroleum Co. DESCRIPTION:
 No surface casing set CONTRACTOR: Red Tiger Drilling Co. SE NW NW
 4 1/2" @ 3584.63' COMMENCED: September 18, 1969 32-11S-18W
 w/225 sx cement ELLIS COUNTY, Kansas
 COMPLETED: September 20, 1969
 TOTAL DEPTH: 3602' ELEVATION:


<u>FORMATION</u>	<u>FROM</u>	<u>TO</u>	<u>REMARKS</u>
Cement	0	32	
Open hole	32	42	
Cement	42	85	
Washed out	85	2810	
Wash hole down	2810	3602	

I certify that this is a true and correct copy of the above log to the best of my knowledge.

RED TIGER DRILLING COMPANY

Norman E. Klein
 Norman E. Klein

Subscribed and sworn to before me this 15th day of October, 1969.



Gloria Fawcett
 Notary Public

RECEIVED
 STATE CORPORATION COMMISSION
 JUL 25 1973
 CONSERVATION DIVISION
 Wichita, Kansas

(For use by landowners only for recording purposes (not record))

WELL RECORD
 COUNTY Ellis SEC. 32 TWP. 11S R. 18W
 OPERATING COMPANY Champlin Refining Company
 OFFICE ADDRESS Enid, Oklahoma
 ENGINEER NAME Johnson "C" WELL NO. 1
 WELL LOCATION Southeast quarter of Northwest quarter of
Northwest quarter of Sec. 32-11S-18W.
 CHARACTER OF WELL Dryhole

Date commenced 6-13-44
 Date completed 8-5-44

CASING RECORD

SIZE	WT.	MADE	TYPE	IN.	AMOUNT PURCHASED	REMARKS
8 5/8"	32#	8V	Lapweld	1247'	9"	None 350 sacks

FORMATION LOG

FORMATION	TOP	BOTTOM	FORMATION	TOP	BOTTOM
Rock	0	35			
Shale, Shells	35	865			
Sand	865	1065			
Shale, Shells	1065	1185			
Redbed, Shale	1185	1368			
Lime	1368	1402			
Shale, Shells, Redbed	1402	1610			
Shale, Salt	1610,	1890			
Shale, Shells	1890	2235			
Shale, Lime	2235	3090			
Lime	3090	3125			
Shale	3125	3150			
Lime	3150	3575			
Lime, Shale	3575	3608			
Shale, Sand, Chert	3608	3635			
Chert, Lime	3635	3675			
Lime	3675	3710			
Shale, Lime	3710	3745			
Lime	3745				

RECEIVED
 STATE CORPORATION COMMISSION
 JUL 25 1945
 CONSERVATION DIVISION
 Wichita, Kansas

Tops
 Topeka-----3094
 Lansing-----3342
 Arbuckle -----3708

Total Depth 3745 feet
 Hole plugged and abandoned as Dryhole.

10th August
D.E. Miller

H. Wenzel