

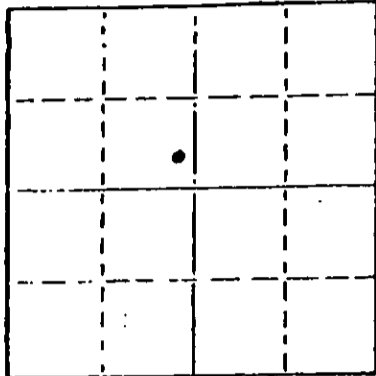
STATE OF KANSAS
STATE CORPORATION COMMISSION

WELL PLUGGING RECORD

Give All Information Completely
Make Required Affidavit
Mail or Deliver Report to
Conservation Division
State Corporation Comm.
245 North Water
Wichita, KS 67202

Ness County. Sec. 23 Twp. 19S Rge. 24 E/W
Location as "NE/CNW/SW" or footage from lines
C E/2 SE NW

Lease Owner Associated Petroleum Consultants, Inc.
Lease Name Delaney Well No. 1
Office Address Suite 600-One Main Place, Wichita, Kansas 67202
Character of Well (Completed as Oil, Gas or Dry Hole) Dry Hole



Locate well correctly on above
Section Plot

Date Well completed 3-4 19 80
Application for plugging filed 3-4 19 80
Application for plugging approved 3-4 19 80
Plugging commenced 3-4 19 80
Plugging completed 3-4 19 80
Reason for abandonment of well or producing formation Dry Hole

If a producing well is abandoned, date of last production Dry Hole 19

Was permission obtained from the Conservation Division or its agents before plugging was commenced? Yes

Name of Conservation Agent who supervised plugging of this well Marion Schmidt
Producing formation Depth to top Bottom Total Depth of Well
Show depth and thickness of all water, oil and gas formations.

OIL, GAS OR WATER RECORDS

CASING RECORD

FORMATION	CONTENT	FROM	TO	SIZE	PUT IN	PULLED OUT
Surface casing		0'	422'	8 5/8"	409.9'	0

Describe in detail the manner in which the well was plugged, indicating where the mud fluid was placed and the method or methods used in introducing it into the hold. If cement or other plugs were used, state the character of same and depth placed, from feet to feet for each plug set.

#1 Plug set @ 840' with 70 sacks cement

#2 Plug set @ 390' with 20 sacks cement

#3 Plug set @ 40' with 10 sacks cement

(If additional description is necessary, use BACK of this sheet)

Name of Plugging Contractor Blue Goose Drilling Co., Inc.

STATE OF Kansas COUNTY OF Barton ss.

George E. Miller, Jr. (employee of owner) or (owner or operator) of the above-described

well, being first duly sworn on oath, says: That I have knowledge of the facts, statements, and matters herein contained and the log of the above-described well as filed and that the same are true and correct. So help me God.



(Signature) George E. Miller, Jr.

(Address)

Subscribed and Sworn to before me this 10th day of March 1980

Mary Ann Schramm
Notary Public.

8-1-81



WELL LOG
 Delaney #1
 C E/2 SE NW 23-19S-24W
 Ness County, Kansas

Name of Operator: Associated Petroleum Consultants, Inc.
 Suite 600 - One Main Place
 Wichita, Kansas 67202

Date Completed: March 4, 1980

FROM	TO	
0	422	Surface Clay and Shale
422	1532	Shale and Sand
1532	1542	Anhydrite
1542	2250	Shale and Sand
2250	2480	Shale
2480	2989	Shale and Sand
2989	3210	Shale
3210	3353	Shale and Sand
3353	4155	Shale and Lime
4155	4425	Lime
4425		Total Depth

STATE OF KANSAS

COUNTY OF BARTON ss

George E. Miller, Jr., President of Blue Goose Drilling Co., Inc.
 being first duly sworn on oath says: That I have knowledge of the facts,
 statements and matters herein contained and the log of the above described
 well as filed and that the same are true and correct.

George E. Miller, Jr.

 George E. Miller, Jr.

Subscribed and sworn before me this 10th day of March, 1980.

Mary Ann Schwamborn

 Notary Public Barton County

My commission expires 8-1-81.

