


15-135-2898-0000

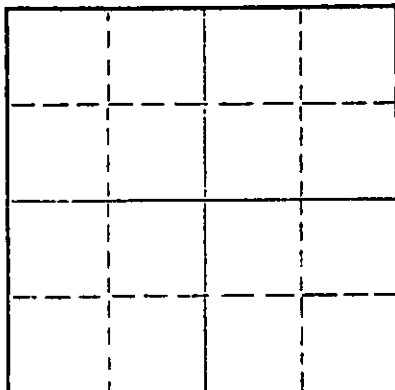
STATE OF KANSAS
STATE CORPORATION COMMISSION

Form CP-4

Give All Information Completely
Make Required Affidavit
Mail or Deliver Report to:
Conservation Division
State Corporation Commission
P. O. Box 17027
Wichita, Kansas 67217
NORTH

WELL PLUGGING RECORD

Ness County, Sec. 18 Twp. 19 Rge. 26 (E) 
Location as "NE/CNWxSWx" or footage from lines SE SW
Lease Owner Pickrell Drilling Company
Lease Name Antenen "R" Well No. 1
Office Address 705 Fourth Nat'l. Bk. Bldg. Wichita, KS 67202
Character of Well (completed as Oil, Gas or Dry Hole) _____
Date well completed July 8, 1974 19
Application for plugging filed July 8, 1974 19
Application for plugging approved July 8, 1974 19
Plugging commenced July 8, 1974 19
Plugging completed July 8, 1974 19
Reason for abandonment of well or producing formation Dry Hole



Locate well correctly on above
Section Plat

If a producing well is abandoned, date of last production 19
Was permission obtained from the Conservation Division or its agents before plugging was commenced? Yes

Name of Conservation Agent who supervised plugging of this well Leo F. Massey
Producing formation _____ Depth to top _____ Bottom _____ Total Depth of Well 4653 Feet
Show depth and thickness of all water, oil and gas formations.

OIL, GAS OR WATER RECORDS

CASING RECORD

FORMATION	CONTENT	FROM	TO	SIZE	PUT IN	PULLED OUT
				8 5/8	230'	Nothing

Describe in detail the manner in which the well was plugged, indicating where the mud fluid was placed and the method or methods used in introducing it into the hole. If cement or other plugs were used, state the character of same and depth placed, from _____ feet to _____ feet for each plug set.

Plugged at 800' w/ 40 sacks

515' w/20 sacks

Bridged at 40' w/10 sacks


Operation Complete at 6:30 P.M. 7/8/74

RECEIVED
STATE CORPORATION COMMISSION
JUL 16 1974
CONSERVATION DIVISION
Wichita, Kansas

(If additional description is necessary, use BACK of this sheet)

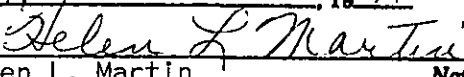
Name of Plugging Contractor Pickrell Drilling Company
Address 705 Fourth Nat'l. Bank Bldg., Wichita, KS 67202

STATE OF Kansas, COUNTY OF Sedgwick, ss.
C. W. Sebitts (employee of owner) or (owner or operator) of the above-described well, being first duly sworn on oath, says: That I have knowledge of the facts, statements and matters herein contained and the log of the above-described well as filed and that the same are true and correct. So help me God.

(Signature) 
C. W. Sebitts
705 Fourth Nat'l. Bk. Bldg. Wichita, KS 67202
(Address)

SUBSCRIBED AND SWORN TO before me this 12th day of July, 1974

My commission expires August 19, 1975


Helen L. Martin
Notary Public.

15-135-20898-0000

ROTARY DRILLING LOG

COMPANY: Pickrell Drilling Company
705 Fourth Nat'l. Bank Bldg.
Wichita, KS 67202

Rotary Drilling Commenced 6-27-64

LOCATION: Antenen "R" #1
SE SW Sec. 18-19S-26W
Ness County Kansas

Rotary Drilling Completed 7-8-74

CONTRACTOR: **PICKRELL DRILLING COMPANY**
Wichita, Kansas

CASING RECORD: (6 jts.) 8 5/8 Surface casing set at 230 K.B. and cemented with 160 sacks cement. Job completed 6-27-74 at 4:30 P.M.

LOG

(Figures indicate bottom of formation — measurements from top of rotary bushing.)

Top Soil	0	10	<u>C. F. S.</u>
Sand	10	35	4565'
Post Rock & Shale	35	460	4600'
Shale & Red Bed	460	1310	4610'
Blaine	1310	1380	
Red Bed & Shale	1380	1410	
Sand	1410	1590	
Shale & Shells:	1590	1930	
Shale	1930	2345	
Shale & Lime	2345	2710	
Lime & Shale	2710	2855	
Lime	2855	3250	<u>Slope Tests</u>
Lime & Shale	3250	3625	3000'
Shale & Lime	3625	3730	3500'
Lime & Shale	3730	3955	4000'
Lime	3955	4442	4500'
Lime & Shale	4442	4555	
Lime	4555	4557	
Sand & Lime	4558	4561	
Lime & Shale	4562	4565	
Lime & Chert	4565	4635 RTD	

RECEIVED
STATE CORPORATION COMMISSION
JUL 16 1974
CONSERVATION DIVISION
Wichita, Kansas

The undersigned, C. W. Sebitts, Attorney-in-Fact for PICKRELL DRILLING COMPANY, hereby certifies in behalf of said Company, that the above is a true and correct log of the formation encountered in drilling the above well as reflected by the Daily Drilling Reports.

PICKRELL DRILLING COMPANY
By [Signature]
C. W. Sebitts, Attorney-in-Fact

STATE OF KANSAS }
COUNTY OF SEDGWICK } ss.:

On this 12th day of July, 1974, before me the undersigned, a Notary Public, in and for the County and State aforesaid, personally appeared C. W. Sebitts, to me known to be the identical person who subscribed the name of PICKRELL DRILLING COMPANY to the foregoing instrument as its Attorney-in-Fact and acknowledged to me that he executed the same as his free and voluntary act and deed, and as the free and voluntary act and deed of such company, for the uses and purposes therein set forth.

Given under my hand and seal of office the day and year last above written.

My commission expires: August 19, 1975

[Signature]
Helen L. Martin, Notary Public