


STATE OF KANSAS
STATE CORPORATION COMMISSION

WELL PLUGGING RECORD

Give All Information Completely
Make Required Affidavit
Mail or Deliver Report to
Conservation Division
State Corporation Comm.
245 North Water
Wichita, KS 67202

Ness County, Sec. 43 Twp. 19S Rge. 24 E/W
Location as "NE/CNW $\frac{1}{4}$ SW $\frac{1}{4}$ " or footage from lines _____



Locate well correctly on above
Section Plot

C SW SE
Lease Owner Associated Petroleum Consultants
Lease Name Harris Well No. 1
Office Address Suite 600 - One Main Place Wichita, Kansas 67202
Character of Well (Completed as Oil, Gas or Dry Hole) _____
Dry Hole
Date Well completed 2-22 1980
Application for plugging filed 2-22 1980
Application for plugging approved 2-22 1980
Plugging commenced 2-22 1980
Plugging completed 2-22 1980
Reason for abandonment of well or producing formation _____

Dry Hole
If a producing well is abandoned, date of last production _____ 19 _____

Was permission obtained from the Conservation Division or its agents before plugging was commenced? Yes

Name of Conservation Agent who supervised plugging of this well _____
Producing formation _____ Depth to top _____ Bottom _____ Total Depth of Well _____
Show depth and thickness of all water, oil and gas formations.

OIL, GAS OR WATER RECORDS

CASING RECORD

FORMATION	CONTENT	FROM	TO	SIZE	PUT IN	PULLED OUT
Surface pipe		0	422	8 5/8"	410'	0

Describe in detail the manner in which the well was plugged, indicating where the mud fluid was placed and the method or methods used in introducing it into the hold. If cement or other plugs were used, state the character of same and depth placed, from _____ feet to _____ feet for each plug set.

#1 Plug set at 840' with 70 sacks cement

#2 Plug set at 390' with 20 sacks cement

#3 Plug set at 40' with 10 sacks cement

(If additional description is necessary, use BACK of this sheet)

Name of Plugging Contractor Blue Goose Drilling Co., Inc.

STATE OF Kansas COUNTY OF Barton ss.
George E. Miller, Jr. (employee of owner) or (owner or operator) of the above-described

well, being first duly sworn on oath, says: That I have knowledge of the facts, statements, and matters herein contained and the log of the above-described well as filed and that the same are true and correct. So help me God.

(Signature)

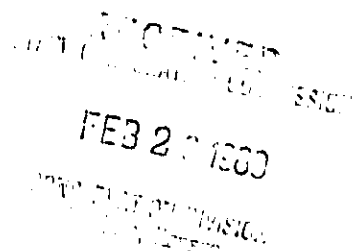

George E. Miller, Jr.

(Address)

Subscribed and sworn to before me this 27th day of February 1980

Mary Ann Schwamborn
Notary Public.

My commission expires 8-1-81



WELL LOG
Harris #1
C SW SE Sec. 13-19S-24W
Ness County, Kansas

Name Of Operator: Associated Petroleum Consultants, Inc.
Suite 600 - One Main Place
Wichita, Kansas 67202


Date Completed: February 22, 1980

FROM	TO	
0	422	Shale and Sand
422	960	Shale and Red Bed
960	1146	Sand
1146	1300	Shale
1300	1947	Shale and Sand
1947	2675	Shale and Shells
2675	2840	Shale and Lime
2840	3248	Shale and Sand
3248	3666	Shale and Shells
3666	4156	Shale and Lime
4156	4195	Lime
4195	4304	Shale and Lime
4304	4350	Lime
4350		Total Depth


STATE OF KANSAS

COUNTY OF BARTON ss

George E. Miller, Jr., President of Blue Goose Drilling Co., Inc.,
being first duly sworn on oath says: That I have knowledge of the facts,
statements and matters herein contained and the log of the above described
well as filed and that the same are true and correct.


George E. Miller, Jr.

Subscribed and sworn before me this 27th day of February, 1980.


Notary Public Barton County

My commission expires 8-1-81.

