

15-135-22189-0000

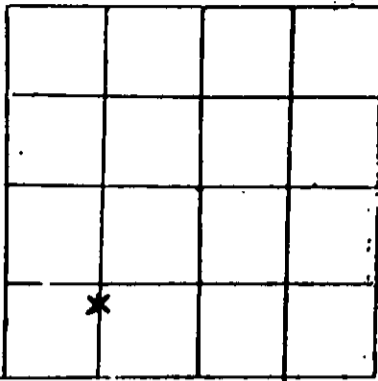
WELL PLUGGING RECORD

Give All Information Completely
 Make Required Affidavit

COUNTY Ness SEC. 9 TWP. 19 RGE. 24 ~~XX~~/W
 Location as in quarters or footage from lines:

50' S C N 1/2 S 1/2 SW

50'
↓
↑



Locate Well
 correctly on above
 Section Platt.

Lease Owner PETRO-DYNAMICS CORPORATION
 Lease Name Antenen Well No. #1
 Office Address 555 N. Woodlawn Bldg. 1-Suite 207 Wichita, KS
 Character of Well (Completed as Oil, Gas or Dry Hole) Dry Hole
 Date Well Completed February 20, 1982
 Application for plugging filed February 20, 1982 -Verbally
 Plugging commenced 8:00 p.m. February 20, 1982
 Plugging completed 9:30 p.m. February 20, 1982
 Reason for abandonment of well or producing formation
Dry Hole

Was permission obtained from the Conservation Division or it's
 Agent's before plugging was commenced? YES

Name of Conservation Agent who supervised plugging of this well Clarence Thomas, Jr.

Producing formation N/A Depth to top N/A bottom N/A T.D. 4430'

Show depth and thickness of all water, oil and gas formations.

OIL, GAS OR WATER RECORDS

Casing Record

Formation	Content	From	To	Size	Put in	Filled Out
				8 5/8 20#	281'	NONE

Describe in detail the manner in which the well was plugged, indicating where the mud
 fluid was placed and the method or methods used in introducing it into the hold. If cement
 or other plugs were used, state the character of same and depth placed, from _____ feet
 to _____ feet for each plug set. Cemented with 140 sacks of 50-50 poz mix,
3% gel.

- Set 1st plug @ 1075' with 70 sacks
- Set 2nd plug @ 280' with 40 sacks
- Set 3rd plug @ 40' with 10 sacks
- 10 sacks Rathole
- 10 sacks Mousehole

(If additional description is necessary, use BACK of this sheet)

Name of Plugging Contractor _____

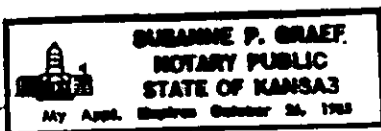
STATE OF Kansas COUNTY OF Sedgwick, ss.
C.K. Morrison (employee of owner) or ~~owner~~ of the
 above-described well, being first duly sworn on oath, says: That I have knowledge of the
 facts, statements, and matters herein contained and the log of the above-described well as
 filed and that the same are true and correct. So help me God.

(Signature) C.K. Morrison
555 N. Woodlawn Bldg 1-Suite 207
Wichita, KS (Address) 67208

SUBSCRIBED AND SWORN TO before me this 8th day of March, 1982

Suzanne P. Graef
 Notary Public.

My Commission expires: 10-26-85



RECEIVED
 STATE CORPORATION COMMISSION

MAR 17 1982
 CONSERVATION DIVISION
 Wichita, Kansas

March 8, 1982

CONTRACTOR'S WELL LOG

OPERATOR: PETRO-DYNAMICS CORPORATION
 CONTRACTOR: KANDRILCO, Inc.
 WELL NAME: Antenen #1
 LOCATION: S/2 SW Section 9, T19S-R24W
 Ness County, Kansas
 API NO.: 15-135-22,189-0000
 COMMENCED: February 11, 1982
 COMPLETED: February 20, 1982

Drilled 296' of 12 1/4" hole. Set 281' of new 8 5/8" 20# casing at 281' (KB) with 200 sacks Class A - 3% CaCl, 2% Gel, 1/2 lb. Flocele. Cement did circulate to surface. Plug was down at 9:15 p.m., February 11, 1982.

FORMATION	TOP'	BOTTOM'
Sand	0	55
Shale & Sand	55	1340
Sand, Shale & Lime	1340	1580
Sand & Shale	1580	1629
Anhydrite	1629	1649
Sand & Shale	1649	2050
Shale	2050	2320
Sand & Shale	2320	2500
Shale	2500	2680
Lime & Shale	2680	3070
Shale	3070	3592
Lime & Shale	3592	4430

RTD 4430'. Plugged to abandon. Plugged with 140 sacks of 50-50 Pozmix, 3% gel. Set 70 sacks at 1075', 40 sacks at 280', 10 sacks at 40', 10 sacks rathole and 10 sacks mousehole. Plugging was complete at 9:30 p.m., February 20, 1982.


STATE OF KANSAS, COUNTY OF SEDGWICK, SS:

I, C.K. Morrison, President, KANDRILCO, Inc., do hereby state that the above is a true and correct copy of the Driller's Log for the PETRO-DYNAMICS CORPORATION Antenen #1 well located in Ness County, Kansas.

KANDRILCO, Inc.

C.K. Morrison
 C.K. Morrison - President

Subscribed and sworn to before me, a Notary Public, in and for the County and State aforesaid, as of this 8th day of March, 1982.



My Commission Expires: October 26, 1985

Suzanne P. Graef
 Suzanne P. Graef
 Notary Public

RECEIVED
 STATE CORPORATION COMMISSION

MAR 17 1982

CONSERVATION DIVISION
 Wichita, Kansas