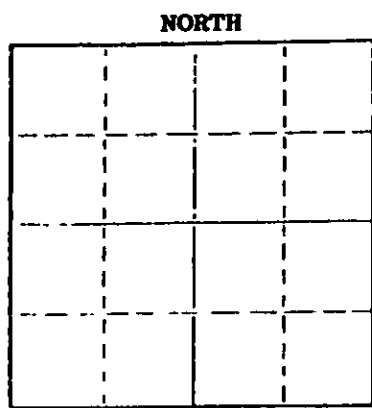


15-135-20931-0000

FORM CP-4

STATE OF KANSAS
STATE CORPORATION COMMISSION
CONSERVATION DIVISION
P. O. BOX 17027
WICHITA, KANSAS 67217

WELL PLUGGING RECORD



Locate well correctly on above Section Plot

Ness County. Sec. 9 Twp. 19S Rge. 24W ~~EX~~ ~~XX~~
Location as "NE/CNW/SW" or footage from lines SW SE
Lease Owner F & M Oil Company
Lease Name Davison Well No. 1
Office Address 603 Union Center Bldg., Wichita, Kansas 67202
Character of Well (completed as Oil, Gas or Dry Hole) Dry Hole
Date well completed December 1, 1974
Application for plugging filed Verbal Application 19
Application for plugging approved Verbal Approval 19
Plugging commenced December 1, 1974
Plugging completed December 1, 1974
Reason for abandonment of well or producing formation
If a producing well is abandoned, date of last production 19
Was permission obtained from the Conservation Division or its agents before plugging was commenced? Yes

Name of Conservation Agent who supervised plugging of this well Leo F. Massey
Producing formation _____ Depth to top _____ Bottom _____ Total Depth of Well 4,385 Feet
Show depth and thickness of all water, oil and gas formations.

OIL, GAS OR WATER RECORDS

CASING RECORD

| FORMATION | CONTENT | FROM | TO | SIZE | PUT IN | PULLED OUT |
|-----------|---------|------|----|--------|--------|------------|
| | | | | 8-5/8" | 208' | None |
| | | | | | | |
| | | | | | | |
| | | | | | | |
| | | | | | | |
| | | | | | | |
| | | | | | | |

Describe in detail the manner in which the well was plugged, indicating where the mud fluid was placed and the method or methods used in introducing it into the hole. If cement or other plugs were used, state the character of same and depth placed, from _____ feet to _____ feet for each plug set.

Filled hole with heavy rotary mud from 4,385 feet (rotary total depth) to 550 feet. Set plug at 550 feet and cemented with 70 sacks cement. Filled hole with heavy rotary mud from 550 feet to 185 feet. Set plug at 185 feet and cemented with 20 sacks cement. Filled hole with heavy rotary mud from 185 feet to 40 feet. Set solid plug at 40 feet and cemented to cellar with 10 sacks cement, two sacks cement in rathole. Plugging operations accomplished utilizing Allied Oil Well Cementing pump truck through 4 1/2 inch drill pipe.


(If additional description is necessary, use BACK of this sheet)
Name of Plugging Contractor H-30, Inc.
Address 200 North Main, Wichita, Kansas 67202

STATE OF Kansas COUNTY OF Sedgwick ss.
Dean Britting, Agent

(Notary of owner) ~~XXXXXX~~ of the above-described well as filed and that the same are true and correct. So help me God.

(Signature) Dean Britting
200 No. Main, Wichita, Kansas 67202
(Address)

Subscribed and sworn to before me this 5th day of December, 1974



My commission expires June 30, 1978
Elsie Willison - Notary Public

RECEIVED
STATE CORPORATION COMMISSION
DEC 6 1974
CONSERVATION DIVISION
Wichita, Kansas

15-135-20931-0000
KANSAS GEOLOGICAL SOCIETY
 KANSAS WELL LOG BUREAU - KANSAS WELL SAMPLE BUREAU
 KANSAS GEOLOGICAL SOCIETY BUILDING
 508 EAST MURDOCK - WICHITA, KANSAS

COMPANY **F & M Oil Company**

SEC. **9** T. **19S.** **24W**
 LOC. **SW SE**

FARM **Davison** NO. **1**

COUNTY **Ness**

TOTAL DEPTH **4,385'**

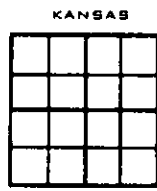
COMM. **November 21, 1974**

COMP. **December 1, 1974**

SHOT OR TREATED

CONTRACTOR **H-30, Inc.**

ISSUED



CASING

| | | |
|----|--------|--------------------------------|
| 20 | 10 | |
| 15 | 8-5/8" | 208' cemented w/160 sxs cement |
| 12 | 6 | |
| 13 | 5 | |

ELEVATION **2,323' KB**

PRODUCTION

FIGURES INDICATE BOTTOM OF FORMATIONS

| | |
|---------------------------|--------|
| Post Rock, Shale and Sand | 211' |
| Shale, Sand and Red Bed | 1,604' |
| Anhydrite | 1,614' |
| Red Bed, Shale and Shells | 1,790' |
| Shale and Lime | 3,005' |
| Lime and Shale | 3,354' |
| Lime | 4,385' |
| Rotary Total Depth | 4,385' |

I hereby certify the above and foregoing to be a true and correct log of the above described well as shown by the drilling reports.

H-30, INC.

Dean Britting

 Dean Britting


State of Kansas }
 County of Sedgwick } ss:

Subscribed and Sworn to before me a Notary Public in and for said county and state this 5th. day of December, 1974.

Elsie Willison

 Elsie Willison -Notary Public

Commission Expires:
June 30, 1978



RECEIVED
 STATE CORPORATION COMMISSION
 DEC 6 1974
 CONSERVATION DIVISION
 Wichita, Kansas