

15-135-20265-0000

STATE OF KANSAS  
STATE CORPORATION COMMISSION

Form CP-4

Give All Information Completely  
Make Required Affidavit  
Mail or Deliver Report to:  
Conservation Division  
State Corporation Commission  
212 No. Market  
Wichita, Kansas

WELL PLUGGING RECORD

Ness County, Sec. 25 Twp. 19S Rge. 24 (E) W (W)

Location as "NE/CNW/SW" or footage from lines C NW SE

Lease Owner Aylward Drilling Company

Lease Name Boyd Well No. 1

Office Address 909 First National Bank Building, Wichita, Ks.

Character of Well (completed as Oil, Gas or Dry Hole) D&A

Date well completed July 14, 1969

Application for plugging filed July 14, 1969

Application for plugging approved July 14, 1969

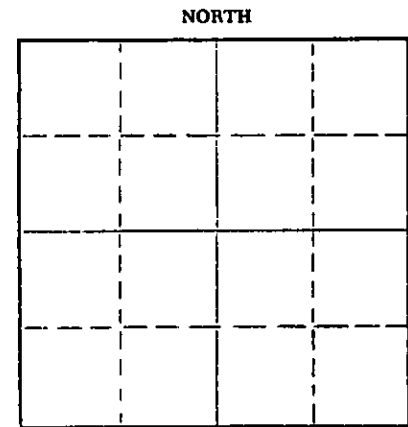
Plugging commenced July 14, 1969

Plugging completed July 14, 1969

Reason for abandonment of well or producing formation D&A

If a producing well is abandoned, date of last production 19

Was permission obtained from the Conservation Division or its agents before plugging was commenced? Yes



Locate well correctly on above Section Plat

Name of Conservation Agent who supervised plugging of this well Leo Massey

Producing formation \_\_\_\_\_ Depth to top \_\_\_\_\_ Bottom \_\_\_\_\_ Total Depth of Well 4430 Feet

Show depth and thickness of all water, oil and gas formations.

OIL, GAS OR WATER RECORDS

CASING RECORD

FORMATION	CONTENT	FROM	TO	SIZE	PUT IN	PULLED OUT
				8 5/8"	483.54'	-0-

Describe in detail the manner in which the well was plugged, indicating where the mud fluid was placed and the method or methods used in introducing it into the hole. If cement or other plugs were used, state the character of same and depth placed, from \_\_\_\_\_ feet to \_\_\_\_\_ feet for each plug set.

Set plug @ 660'

Cemented w/50 sx

6% gel & common.

Set plug @ 480'

w/25 sx cement.

Set plug @ 40'

w/10 sx. 5 sx.

in rathole.

RECEIVED  
STATE CORPORATION COMMISSION  
JUL 18 1969  
CONSERVATION DIVISION  
Wichita, Kansas

(If additional description is necessary, use BACK of this sheet)

Name of Plugging Contractor Red Tiger Drilling Company

Address 1720 Wichita Plaza, Wichita, Kansas 67202

STATE OF Kansas, COUNTY OF Sedgwick, ss.

Norman E. Klein (employee of owner) or (owner or operator) of the above-described

well, being first duly sworn on oath, says: That I have knowledge of the facts, statements, and matters herein contained and the log of the above-described well as filed and that the same are true and correct. So help me God.

(Signature) Norman E. Klein

1720 Wichita Plaza, Wichita, Kansas 67202


(Address)

SUBSCRIBED AND SWORN TO before me this 17th day of July, 1969

Merian Sawett

Notary Public.

10-25-72



DRILLERS LOG

No. 1 Boyd

CASING RECORD: 8 5/8" @ 491' w/400 sx cement  
 COMPANY: Aylward Drilling Co.  
 CONTRACTOR: Red Tiger Drilling Co.  
 COMMENCED: July 4, 1969  
 COMPLETED: July 14, 1969  
 TOTAL DEPTH: 4430'

DESCRIPTION: C NW SE  
 25-19S-24W  
 Ness County,  
 Kansas  
 ELEVATION:

<u>FORMATION</u>	<u>FROM</u>	<u>TO</u>	<u>REMARKS</u>
Sod, Shale & Sand	0	260	
Sand	260	280	
Shale & Shells	280	492	
Shale & Red Bed	492	942	
Blane Anhydrite	942	952	
Red Bed, Shale	952	972	
Shale	972	1030	
Sand	1030	1245	
Shale	1245	1569	
Anhydrite	1569	1584	
Shale	1584	1740	
Shale & Shells	1740	2135	
Shale & Lime	2135	3467	
Lime	3467	3510	
Lime & Shale	3510	3745	
Lime	3745	3926	
Lime & Shale	3926	4005	
Lime	4005	4315	
Lime Cherty	4315	4385	
Lime	4385	4400	
Cherty Lime	4400	4430	


RECEIVED  
 STATE CORPORATION COMMISSION  
 JUL 18 1969  
 CONSERVATION DIVISION  
 Wichita, Kansas

I certify that this is a true and correct copy of the above log to the best of my knowledge.

RED TIGER DRILLING COMPANY

*Norman E. Klein*  
 Norman E. Klein

Subscribed and sworn to before me this 17th day of July, 1969.



*Gloria Fawcett*  
 Notary Public

My Commission Expires:  
10-25-72