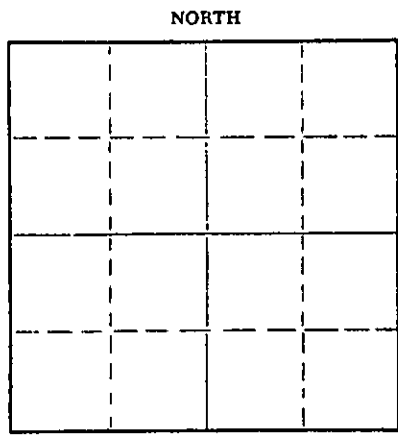


STATE OF KANSAS  
STATE CORPORATION COMMISSION  
Give All Information Completely  
Make Required Affidavit  
Mail or Deliver Report to:  
Conservation Division  
State Corporation Commission  
212 No. Market  
Wichita, Kansas

WELL PLUGGING RECORD



Locate well correctly on above Section Plat

Ness County. Sec. 32 Twp. 19S Rge. 24W (E) (W)  
Location as "NE/CNW&SWK" or footage from lines C NW SE  
Lease Owner Pickrell Drilling Company  
Lease Name Shramek "A" Well No. 1  
Office Address 705 4th National Bank Bldg., Wichita, Kansas  
Character of Well (completed as Oil, Gas or Dry Hole) Dry Hole  
Date well completed November 20 19 68  
Application for plugging filed November 20 19 68  
Application for plugging approved November 20 19 68  
Plugging commenced November 20 19 68  
Plugging completed November 20 19 68  
Reason for abandonment of well or producing formation Dry Hole

If a producing well is abandoned, date of last production 19  
Was permission obtained from the Conservation Division or its agents before plugging was commenced? yes

Name of Conservation Agent who supervised plugging of this well Leo Massey, Hays, Kansas  
Producing formation Depth to top Bottom Total Depth of Well 4450 Feet  
Show depth and thickness of all water, oil and gas formations.


OIL, GAS OR WATER RECORDS

CASING RECORD

FORMATION	CONTENT	FROM	TO	SIZE	PUT IN	PULLED OUT
				8 5/8	255'	

Describe in detail the manner in which the well was plugged, indicating where the mud fluid was placed and the method or methods used in introducing it into the hole. If cement or other plugs were used, state the character of same and depth placed, from feet to feet for each plug set.

Heavy mud to 660'. Set plug. Cemented with 70 sacks cement. Heavy mud to 240'. Set plug. Cemented with 20 sacks cement. Heavy mud to 40'. Set plug. Cemented with 5 sacks cement. Plugged rat hole with 2 sacks cement.



(If additional description is necessary, use BACK of this sheet)

Name of Plugging Contractor Pickrell Drilling Company  
Address 705 4th National Bank Bldg., Wichita, Kansas

STATE OF Kansas, COUNTY OF Sedgwick, ss.  
C. W. Sebitts (employee of owner) or (owner or operator) of the above-described well, being first sworn on oath, says: That I have knowledge of the facts, statements and matters herein contained and the log of the above described well filed and that the same are true and correct. So help me God.



(Signature) C. W. Sebitts  
705 4th National Bank Bldg., Wichita, Kansas (Address)

SUBSCRIBED AND SWORN TO before me this 26th day of November, 1968

L. M. Whiting Notary Public.

My commission expires May 10, 1970

**ROTARY DRILLING LOG**

COMPANY: PICKRELL DRILLING COMPANY  
705 4th National Bank Bldg.  
Wichita, Kansas  
LOCATION: Shramek "A" No. 1, C NW SE Sec. 32-19S-24W  
Ness County, Kansas

Rotary Drilling Commenced 11-10-68  
Rotary Drilling Completed 11-20-68

CONTRACTOR: **PICKRELL DRILLING COMPANY**  
**Wichita, Kansas**

CASING RECORD: Ran 14 jts. used 28# 8 5/8" surface casing set at 255 KB.  
Cemented with 165 sacks common cement. Circulated. Completed  
7:30 PM, November 10, 1968. No oil, string run. D & A.

**LOG**

(Figures indicate bottom of formation — measurements from top of rotary bushing.)

255	Shale & Post Rock	C. F. S.
1006	Shale	<u>4310</u>
1018	Blaine	4326
1105	Shale	4402
1305	Sand	4410
1619	Shale, Shell & Sand	4414
2600	Shale & Lime	4420
2827	Lime & Shale	4425
3790	Shale & Lime	4432
3980	Lime	
4075	Lime & Shale	
4140	Lime	
4175	Lime & Shale	<u>Slope Tests</u>
4326	Lime, Shale & Sand	2000
4402	Conglomerate	2500
4432	Mississippian	3000
4450	RTD	3500
		4000

RECEIVED  
STATE CORPORATION COMMISSION  
DEC 2 1968  
CONSERVATION DIVISION  
Wichita, Kansas

S. L. M.


The undersigned, C. W. Sebitts, Attorney-in-Fact for PICKRELL DRILLING COMPANY, hereby certifies in behalf of said Company, that the above is a true and correct log of the formation encountered in drilling the above well as reflected by the Daily Drilling Reports.

PICKRELL DRILLING COMPANY  
By [Signature]  
C. W. Sebitts Attorney-in-Fact

STATE OF KANSAS }  
COUNTY OF SEDGWICK } ss.:

On this 21 day of November, 19 68, before me the undersigned, a Notary Public, in and for the County of Sedgwick State aforesaid, personally appeared C. W. Sebitts, to me known to be the identical person who subscribed the name of PICKRELL DRILLING COMPANY to the foregoing instrument as its Attorney-in-Fact and acknowledged to me that he executed the same as his free and voluntary act and deed, and as the free and voluntary act and deed of such company, for the uses and purposes therein set forth.

Given under my hand and seal of office the day and year last above written.



My commission expires: May 10, 1970

[Signature]  
L. M. Whiting Notary Public