

NOTICE OF INTENTION TO DRILL


15-051-20,480-0000



TO BE FILED WITH THE STATE CORPORATION COMMISSION PRIOR TO COMMENCEMENT OF WELL

1. Operator Champlin Petroleum Company Address P. O. Box 308, Ellinwood, Kansas
2. Lease name Johnson "D" Well No. 3 County Ellis
3. Well Location C S/2 SW NE Sec. 32 Township 11S Range 18W
4. Well to be drilled 380 ft. from nearest lease line.
5. Drilling Contractor Red Tiger Drilg. Company Address 1720 Wichita Plaza, Wichita, Kansas
6. Type of equipment: Rotary Cable Tool Approx. date operation to begin 8/6 196 9.
7. Well to be drilled for Oil Gas Disposal Input Estimated Total Depth of Well 3600 ft.
8. Depth of deepest fresh water well within one mile of location 30 ft. If none exists, write NONE _____.
9. Ground elevation at location is approx. _____ ft. higher or 20 ft. lower than ground elevation at water well.
10. Depth of the deepest municipal water well within three miles of location _____ ft. If none exists, write NONE
None
11. Operator states that he will set surface pipe at least 25 ft. below all Tertiary or unconsolidated deposits and, taking into consideration differences in ground elevations, that the minimum depth necessary, to the best of his knowledge and belief, to protect all fresh water zones is 200 ft. and operator agrees to set surface pipe at this location to a depth of not less than 200 ft. Alternate 1 Alternate 2

REMARKS:

Signature of Operator


J. W. Meyers, District Opt's. Mgr.



**State Corporation Commission of Kansas
Conservation Division
500 Insurance Building
212 North Market
Wichita, Kansas 67202**

**RECEIVED
STATE CORPORATION COMMISSION
AUG 4 1969
CONSERVATION DIVISION
Wichita, Kansas**

(IF PREFERRED, MAIL IN ENVELOPE)